


# WHEELER MAP OF PICKAWAY COUNTY

1844



Reprint

Published by the Pickaway County  
Historical Society

Copyright© 1979 by Pickaway County Historical Society

All Rights Reserved

No portion of this book may be reproduced  
by mimeograph process or any other process  
without permission of the Pickaway County Historical  
Society.

Printed in the United States of America

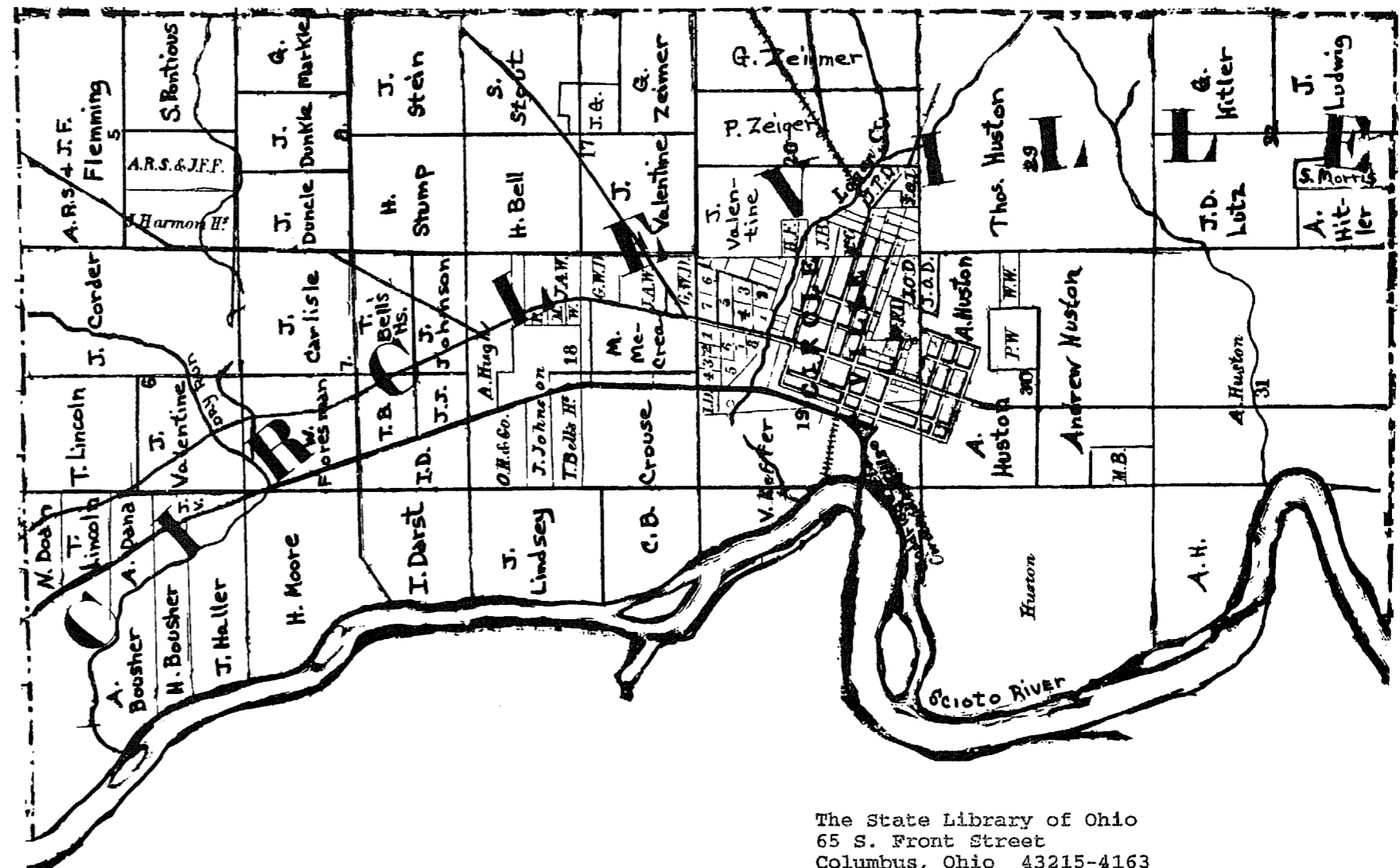
# 1844 WHEELER MAP OF PICKAWAY COUNTY

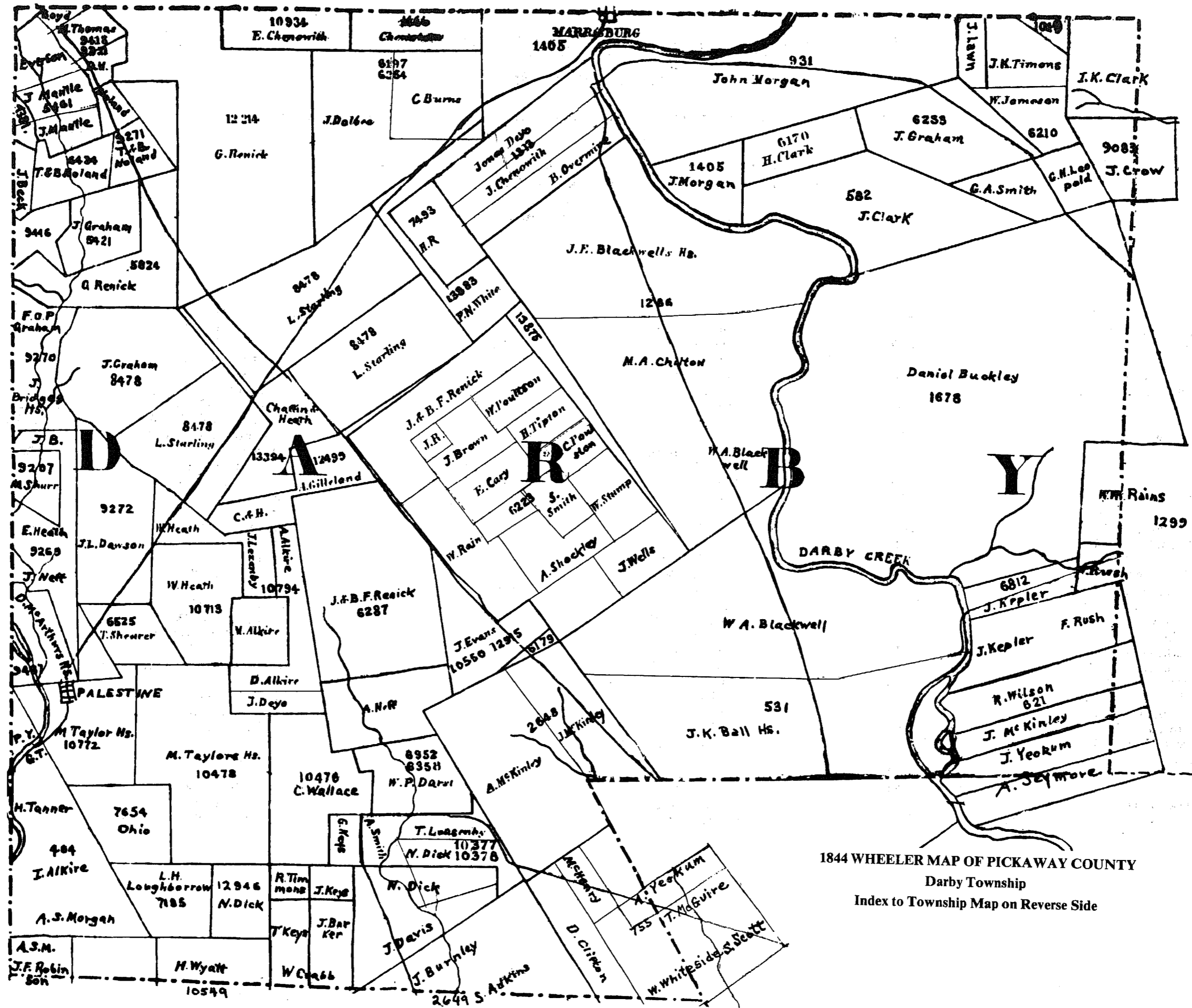
## Circleville Township

This township was erected in 1830 from land formerly in Washington Township.  
 Location of the property in the township is designated by the letters indicated below, followed by the survey numbers.

Bell, H. -- N.C.	1/4 Sec. 17
Bell, T. (heirs) -- S.E.	1/4 Sec. 7
N.W. 1/4 Sec. 17	
Bousher, A. -- N.	1/4 Sec. 6
Bousher, H. -- W.	Sec. 6
Carlisle, J. -- N.E.	1/4 Sec. 7
Corder, James -- E.	1/2 Sec. 6
Crouse, C. B. -- S.W.	1/4 Sec. 18
Dana, A. -- N.W.	corner of twp.
Darst, I. -- W.	Sec. 7
Doan, N. -- N.W.	corner of twp.
Doddridge & Co.	
Circleville Mills -- S.W.	Sec. 19
Duncle, J. -- N.W.	1/4 Sec. 8
Dunkle, J. -- N.C.	Sec. 8
Flemming, A. R. S.	
& J. F. -- N.	1/2 Sec. 5
S.E. 1/4 Sec. 5	
Foresman, W. -- N.W.	1/4 Sec. 7
Haller, J. -- W.	Sec. 6
Harmon, J. (heirs) -- S.W.	1/4 Sec. 5
Hitler, A. -- S.W.	1/8 Sec. 32
Hitler, G. -- N.E.	1/4 Sec. 32
Hugh, A. -- N.	1/8 Sec. 18
Huston, -- W.	Sec. 30
Huston, A. -- N.	1/2 Sec. 30, Sec. 31
Huston, Andrew	Sec. 30
Huston, Thomas	Sec. 29
Johnson, J. -- N.W.	1/8 Sec. 18
S.E. 1/4 Sec. 7	
Keffer, V. -- N.W.	1/4 Sec. 19
Lincoln, T. -- N.W.	1/4 Sec. 6
Lindsey, J. -- W.	Sec. 18
Ludwig, J. -- S.E.	1/4 Sec. 32
Lutz, J. D. -- N.W.	1/4 Sec. 32
McCrea, M. -- S.C.	1/4 Sec. 18
Markle, G. -- N.E.	1/4 Sec. 8
Moore, H. -- W.	Sec. 7
Morris, S. -- S.W.	1/4 Sec. 32
O.H. & Co. -- N.W.	Sec. 18
Pontious, S. -- N.E.	1/4 Sec. 5
Stein, J. -- S.E.	1/4 Sec. 8
Stout, S. -- N.E.	1/4 Sec. 17
Stump, H. -- S.W.	1/4 Sec. 8
Valentine, J. -- S.C.	1/4 Sec. 6
S.C. -- 1/4 Sec. 17,	
N.W. -- 1/4 Sec. 20	
Zeiger, P. -- C.	Sec. 20
Zeimer, G. -- S.E.	1/4 Sec. 17
E. 1/2 Sec. 20	

N.W.--Northwest	S.E.--Southeast	C.--Central
N.C.--North Central	S.C.--South Central	
N.E.--Northeast	S.W.--Southwest	* 1827 Landowners list.
E.C.--East Central	W.C.--West Central	





1844 WHEELER MAP OF PICKAWAY COUNTY  
Darby Township  
Index to Township Map on Reverse Side

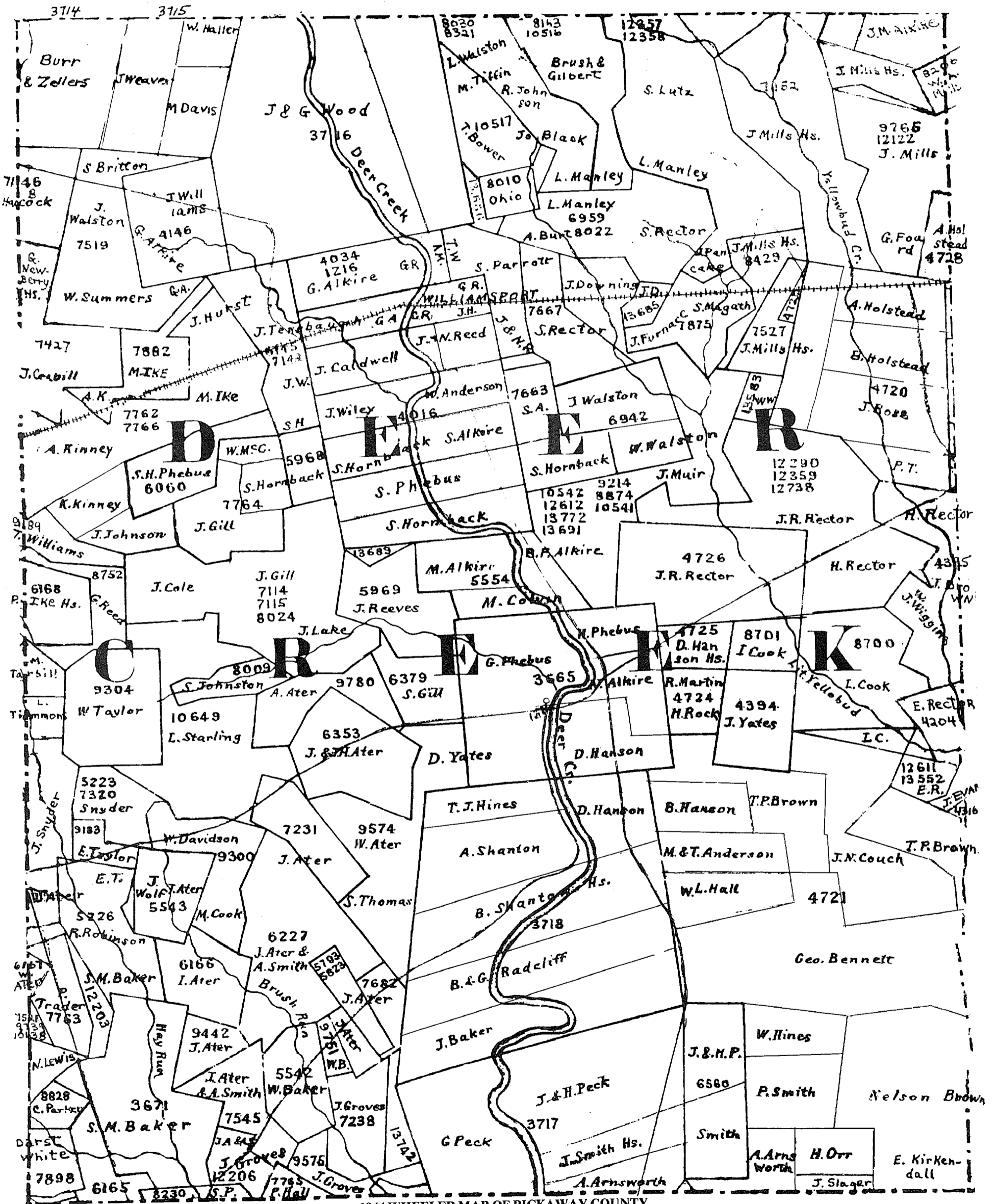
# 1844 WHEELER MAP OF PICKAWAY COUNTY

## Darby Township

Location of the property in the township is designated by the letters indicated below, followed by the survey numbers.

N.W.--Northwest	S.E.--Southeast	C.--Central
N.C.--North Central	S.C.--South Central	
N.E.--Northeast	S.W.--South West	
E.C.--East Central	W.C.--West Central	

Adkins, S. -- S.C.	2649	Dolbee, J. -- N.W.	6197, 6254	Ohio -- S.W.	7654
Alkire, A. -- W.C.	10794	Dountz, F. -- N.E.	5689	Overmire, B. -- N.C.	1313
Alkire, D. -- W.C.	10794	* Evans, J. -- S.C.	10550, 12915	* Poulston, C. -- C.	6223
* Alkire, I. -- S.W.	464	* Everest, ? (or Everson, Caleb) -- N.W.	9418, 9321	* Poulston, W. -- C.	6223
Alkire, M. -- W.C.	10713	* Gilleland, A. -- W.C.	12199	Rain, W. -- W.C.	6223
? Ball, J. K. Hs. -- E.C.	534 (or 1)	Graham, F. O. P. -- N.W.	9270	* Rain, Wm. -- E.C.	1299
Barker, J. -- S.W.	5375, 6907	* Graham, J. -- W.C.	8478	* Renick, G. -- N.W.	12214, 5824
Beck, J. -- N.W.		N.E. 6253		Renick, J. & B. F. -- W.C.	6287, 6223
? Blackwell, J. E. Hs. -- N.C.	1286	N.W. 5421		*?Robinson, J. F. -- S.W.	
* Blackwell, W. A. -- C.	1286, 534	Heath & Chaffin -- W.C.	13394	* Rush, F. -- E.C.	621, 1299
Boyd, ? -- N.W.	9418, 9321	Heath, E. -- W.C.	9269	* Seymore, A. -- S.E.	621
Bridges, J. Hs. -- W.C.	9270	Heath, W. -- W.C.	10713, 10794	Shearer, T. -- W.C.	6525
* Brown, J. -- W.C.	6223	Jameson, W. -- N.E.	6210	* Shockley, A. -- C.	6223
* Buckley, Daniel -- N.E.	1678	Kepler, J. -- E.C.	621, 6812	Shurr, M. -- W.C.	9217
Burnley, J. -- S.C.	2649	Keys, G. -- S.W.	10377, 10378	* Smith, A. -- S.C.	10377, 10378
Burns, C. -- N.W.	6197, 6254	Keys, J. -- S.W.	5375, 6907	Smith, G. A. -- N.E.	6210
Cary, E. -- C.	6223	Keys, T. -- S.W.	5375, 6907	Smith, S. -- C.	6223
Chaffin & Heath -- W.C.	13394, 12199	Lawn, J. -- N.E.	6210	Starling, L. -- W.C.	8478
Chenowith, ? -- N.W.	1466	Leasenby, T. -- S.C.	10377, 10378	N.W. 8478	
Chenowith, E. -- N.W.	10934	Leopold, G. H. -- N.E.	6210	Stump, W. -- C.	6223
* Chenowith, J. -- N.C.	1313	Lezenby, J. -- W.C.	10794	* Tanner, H. -- S.W.	464
* Chilton, M. A. -- N.C.	1286	Loughborrow, L. H. -- S.W.	7185	Taylor, M. Hs. -- S.W.	10478, 10772
* Clark, H. -- N.C.	6170	*?Mantle, J. -- N.W.	5461, 4381	Thomas, M. -- N.W.	9418, 9321
Clark, I. K. -- N.E.	1294	*?McArthur, D. Hs. -- W.C.	9437	Timmons, J. K. (Timons) -- N.E.	6210
Clark, J. -- N.E.	582	*?McHenry, (Isaac?) -- S.C.	755	Timmons, R. -- S.W.	5375, 6907
Clifton, D. -- S.C.	755	* McKinley, A. -- S.C.	2648	Tipton, H. -- C.	6223
Crabb, W. -- S.W.	5375?, 6907?	McKinley, J. -- S.C.	2648	* Wallace, C. -- S.W.	10476
Crow, J. -- N.E.	9083	E.C. 621		* Wells, J. -- C.	6223
Darst, W. P. -- S.C.	6952, 6358	Morgan, A. S. -- S.W.	464	White, P. N. -- N.C.	13883
* Davis, J. -- S.C.	5375?, 6907?	Morgan, J. -- N.C.	1405	Whiteside, W. -- S.C.	755
Dawson, J. L. -- W.C.	9272	Morgan, John -- N.C.	931	* Wilson, R. -- E.C.	621
* Deyo, J. -- W.C.	10794	Neff, A. -- S.C.	6287	Wyatt, H. -- S.W.	10549
Deyo, Jonas -- N.C.	1313	Neff, J. -- W.C.	9269	Yeokum, A. (Yocum) -- S.E.	755
Dick, N. -- S.C.	5375, 6907, 10377, 10378	Noland, T. & B. -- N.W.	6434, 9271	* Yeokum, J. (Yocum) -- E.C.	621
S.W. 12946					



1844 WHEELER MAP OF PICKAWAY COUNTY

Deercreek Township

Index to Township Map on Reverse Side

# 1884 WHEELER MAP OF PICKAWAY COUNTY

## Deercreek Township

Location of the property in the township is designated by the letters indicated below, followed by the survey numbers.

N.W.--Northwest	S.E.--Southeast	C.--Central
N.C.--North Central	S.C.--South Central	
N.E.--Northeast	S.W.--Southwest	
E.C.--East Central	W.C.--West Central	

Alkire, B. F. -- C. 5554, 9214, 8874, 10541, 10542, 12612, 13772, 13691	* Gill, J. -- W.C. 7764, 7114, 7115, 8024	*?Phebus, S. -- C. 4016
* Alkire, G. -- N.W. 4034, 4216, 4146, 7519	Gill, S. -- W.C. 6379	*?Phebus, S. H. -- W.C. 6060
Alkire, J. M. -- N.E. 8240, 8869	* Groves, J. -- S.W. 7238, 9575, 12206	Radcliff, B. & G. -- S.C. 3718
* Alkire, M. -- C. 5554	Hall, P. -- S.W. 7765	* Rector, E. -- E.C. 12611, 13552, 8700
* Alkire, S. -- C. 4016	Hall, W. L. -- S.E. 4721	Rector, H. -- E.C. 12290, 12359, 12738, 4395
Alkire, ? -- C. 3665	Haller, W. -- N.W. 3715	*?Rector, J. R. -- E.C. 4726, 12290, 12359, 12738
Anderson, M. & T. -- S.E. 4721	Hancock, B. -- N.W. 7146	Rector, S. -- N.C. 7667, 6959, 8022
Anderson, W. -- N.C. 4016	Hanson, B. -- S.E. 4721	* Reed, G. -- W.C. 8752
Arnsworth, A. -- S.W. 4721, 3717	* Hanson, D. -- S.C. 3665, 3718	Reed, J. & N. -- N.C. 4016
* Ater, A. -- W.C. 9780	Hanson, D. Hs. -- E.C. 4725	* Reeves, J. -- C. 5969
* Ater, I. -- S.W. 6166	Hines, T. J. -- S.C. 3718	Robinson, R. -- S.W. 5226
* Ater, J. -- S.W. 7231, 6227, 5543, 9442, 7545, 7682, 5793, 5323	Hines, W. -- S.E. 4721	Rock, H. -- E.C. 4724
Ater, J. & J. H. -- C. 6353	* Holstead, A. -- N.E. 4720, 4728	Rose, J. -- N.E. 4720
* Ater, W. -- S.W. 6224, 9574, 6167	Holstead, B. -- N.E. 4720	Shanton, A. -- S.C. 3718
* Baker, J. -- S.C. 3718	Hornbeck, S. -- C. 7663, 4016	Shanton, B. Hs. -- S.C. 3718
Baker, --S.M. 5226, 3671, 11203	W.C. 7764, 4016, 5968	Slager, J. -- S.E. 4721
* Baker, W. -- S.W. 5542, 9751	Hurst, J. -- N.W. 7762, 7766, 6145, 7142	Smith, A. -- S.W. 6227, 7545
* Bennett, Geo. -- S.E. 4721	Ike, M. -- N.W. 7762, 7766, 7882	*?Smith, J. Hs. -- S.C. 3717
* Black, J. -- N.C. 8130, 8321	Ike, P. Hs. -- W.C. 6168	Smith, P. -- S.E. 4721
Bower, T. -- N.C. 10517	Johnson, J. -- W.C. 7762, 7766	Snyder, ? -- S.W. 5223, 7320
Britton, S. -- N.W. 7519	Johnson, R. -- N.C. 8130, 8321	Shnyder, L. -- S.W. 6224
* Brown, J. -- E.C. 4395	* Johnston, S. -- W.C. 8009	Starling, L. -- W.C. 10649
Brown, Nelson -- S.E. 4721	Kinney, A. -- W.C. 7762, 7766, 7882	Summers, W. -- N.W. 7519
Brown, T. P. -- S.E. 4721	Kinney, K. -- W.C. 7762, 7766	* Tarbill, A. -- W.C. 9304
Brush and Gilbert -- N.C. 8163, 10516	* Kirkendall, E. -- S.E. 4721	Tarbill, M. -- W.C. 9304
Burr and Zellers -- N.W. 3714	Lake, J. -- W.C. 7114, 7115, 8024	Taylor, E. -- S.W. 9183, 5226
Burt, A. -- N.C. 6959, 8022	Lutz, S. -- N.E. 12357, 12358	Taylor, W. -- W.C. 9304
Caldwell, J. -- N.W. 4016	Magath, S. -- N.E. 7875	Tenebaugh, J. -- N.W. 6145, 7142, 4016
* Cole, J. -- W.C. 7114, 7115, 8024	Manley, L. -- N.C. 6959, 8022, 8130, 8321, 8163, 10516, 12357, 12358	* Thomas, S. -- S.W. 9574
* Colvin, M. -- C. 5554	* Martin, R. -- E.C. 4724	Tiffen, M. -- N.C. 10517, 8130, 8321
* Cook, I. -- E.C. 8700, 8701	* Mills, J. -- N.E. 9765, 12122	Timmons, L. -- W.C. 9304
Cook, M. -- S.W. 9300	* Mills, J. Hs. -- N.E. 7152, 8429, 7527, 4720	Trader, P. -- S.W. 7763
* Couch, J. N. -- S.E. 4721	Mills, W. A. -- N.E. 8206	Walston, J. -- C. 6942
Crabill, J. -- N.W. 9427	Muir, J. -- E.C. 9214, 8874, 10541, 10542, 12612, 13772, 13691	N.W. 7519
Darst and White -- S.W. 7898	Newberry, G. Hs. -- N.W. 9427	Walston, L. -- N.C. 8130, 8321
Davidson, W. -- S.W. 9300	Ohio -- N.C. 8010	* Walston, W. -- E.C. 6942, 13583
* Davis, M. -- N.W. 3715	Orr, H. -- S.E. 4721	Weaver, J. -- N.W. 3715
* Downing, J. -- N.C. 13685	Pancake, J. -- N.E. 6959, 8022	White and Darst -- S.W. 7898
Foard, G. -- N.E. 9765, 12122	Parker, C. -- S.W. 8828	Wiggins, J. W. -- E.C. 4395
* Furnace, J. -- N.E. 7875	Parrot, S. -- N.C. 7667	Wiley, J. -- N.W. 4016
Gilbert and Brush -- N.C. 8163, 10516	* Peck, G. -- S.C. 3717	Williams, J. -- N.W. 4146
	* Peck, J. & H. -- S.C. 3717, 6560	* Williams, T. -- W.C. 9189
	* Phebus, G. -- C. 3665	* Wolf, J. -- S.W. 5543
	* Phebus, H. -- C. 3665	Wood, J. & G. -- N.W. 3716
		* Yates, D. -- C. 9574, 3665
		Yates, J. -- E.C. 4394
		Zellers & Brown -- N.W. 3714





# 1844 WHEELER MAP OF PICKAWAY COUNTY

## Harrison Township

Harrison township has two sections numbered 14, 15, 16, 22, 23 since it lies in two different townships of Range 22 Matthews Survey.

Location of the property in the township is designated by the letters indicated below, followed by the survey numbers.

N.W.--Northwest  
N.C.--North Central  
N.E.--Northeast  
E.C.--East Central

S.E.--Southeast  
S.C.--South Central  
S.W.--Southwest  
W.C.--West Central

C.--Central

\* 1827 Landowners List.

\* Allen, J. -- E.C.: W. 1/2 Sec. 36  
Andrick, E. -- E.C.: S.E. 1/16 Sec. 25  
Ashbrook, A. M.  
& A. -- S.C.: S.W. 1/4 Sec. 12  
Atkins, D. -- N.: N.E. 1/4 Sec. 25  
C.: S.E. 1/8 Sec. 36  
Bechtel, A. -- N.C.: S.E. 1/8 Sec. 23  
Bertch, J. -- N.E.: N.E. 1/8 Sec. 13  
Bowman, J. -- C.: N.W. 1/8 Sec. 35  
C.: S.W. 1/8 Sec. 35  
Burget, J. -- N.: N.W. 1/4 Sec. 25  
\* Cherry, P. (heirs)  
W.C.: S. 1/2 Sec. 34  
C.: N.E. 1/8 Sec. 35  
Childs, I. -- N.C.: S.E. 1/8 Sec. 26  
Cline, P. -- S.E.: S.W. 1/8 Sec. 7  
E.C.: -- S.E. 1/16 Sec. 25  
\* Cochran, J. -- E.C.: S.E. 1/4 Sec. 7  
S.C.: S. 1/4 Sec. 2  
S.C.: N.W. 1/4 Sec. 11  
Cummings, W. -- S.C.: 1/4 Sec. 5  
S.C.: S.E. 1/4 Sec. 6  
Cutler, E. -- N.C.: S.W. 1/8 Sec. 25  
\* Dean, A. -- S.C.: N.W. 1/4 Sec. 12  
\* Denny, D. -- S.W.: W. Sec. 10  
Denny, N. -- S.C.: N.E. 1/4 Sec. 11  
Denny, Nathan -- S.W.: S. 1/2 Sec. 10  
Duvall, W. -- E.C.: S.E. 1/8 Sec. 25  
Fisher, J. -- C.: S.E. 1/8 Sec. 36  
\* Foresman, W. N.  
S.C.: S.E. 1/4 Sec. 11  
S.: N. 1/2 Sec. 14  
Gard, B. F. -- N.: S. 1/2 Sec. 13  
N.: S. 1/4 Sec. 14  
Good, D. -- N.C.: S.E. 1/8 Sec. 23  
Hedges, J. -- E.C.: N.W. 1/4 Sec. 8  
\* Hoffman, J. -- N.E.: N.W. 1/4 Sec. 13  
\* Holmes, J. (heirs)  
N.W.: S. 1/2 Sec. 22  
N.C.: S.W. 1/4 Sec. 23

\* Holmes, (heirs)  
W.C.: S.W. 1/8 Sec. 34  
Holt, J. -- S.E.: S.W. 1/8 Sec. 7  
Kelley, J.A. -- S.C.: N.W. 1/4 Sec. 6  
Kiles, E. -- E.C.: N.E. 1/4 Sec. 7  
Kinnear, J. -- N.C.: S.W. 1/16 Sec. 25  
\* McDonald, C. -- C.: N.W. 1/4 Sec. 26  
\* McDonald, Chas.  
N.W.: N. 1/2 Sec. 27  
\* Mackey, J. -- N.W.: S. 1/2 Sec. 27  
Miller, I. -- N.: N.E. 1/4 Sec. 25  
Miller, Wm. -- S.: W. 1/2 Sec. 23  
N.W.: S. Sec. 22  
S.S.: S. 1/4 Sec. 15  
S.: S. 1/4 Sec. 16  
S.; N.W. 1/8 Sec. 26  
Newton, I. -- S.C.: S.W. 1/4 Sec. 6  
Ohio -- N.: N.W. 1/4 Sec. 25  
Ormsby, Oliver -- N.E.: S. 1/2 Sec. 24  
Plum, J. -- N.E.: N.W. 1/8 Sec. 24  
Pontious, B. G.  
S.C.: N.E. 1/4 Sec. 12  
Pontious, D. -- N.C.: N.E. 1/4 Sec. 26  
Pontious, Danl. -- C.: S. 3/8 Sec. 26  
N.E. 1/4 Sec. 26  
Pontious, J. -- S.C.: N.W. 1/4 Sec. 12  
Reed, A. & V. -- C.: N.E. 1/4 Sec. 36  
Reed, J. (heirs) -- S.: S. 1/4 Sec. 14  
Renick, F.W. -- S.: N. 1/2 Sec. 15  
S.: E. 1/8 Sec. 15  
S.: N. 1/8 Sec. 16  
\* Renick, J. -- N.W. Sec. 21  
N.W.: N.W. 1/4 Sec. 22  
\* Renick, J. O. B. -- N.W.: Sec. 16  
\* Renick, W. -- S.C.: N.W. 1/4 Sec. 1  
S.C.: N. 1/2 Sec. 2  
S.C.: S.W. 1/8 Sec. 2  
C.: S.E. 1/4 Sec. 35  
C.: S.W. 1/8 Sec. 35

\* Renick, Wm. -- S.W.: N. 1/2 Sec. 10  
W. Sec. 10  
\* Renick, Wm. Sr. -- S.C. Sec. 3  
S.C. Sec. 4  
N. Sec. 15  
Rogers, A. -- S.C.: N.E. 1/4 Sec. 1  
Scothorn, J. -- S.C.: N.E. 1/8 Sec. 5  
Short, Wm. -- S. 1/2 Sec. 15  
S.: S. 1/2 Sec. 16  
Sloan, D. (heirs)  
N.W.: N.E. 1/4 Sec. 22  
N.C.: N. 1/2 Sec. 23  
Stage, R. -- S.C.: S.W. 1/4 Sec. 11  
S.: N.W. 1/8 Sec. 26  
Stage, W. -- S.: N.W. 1/4 Sec. 26  
Stanick, W. -- N.E.: N.W. 1/8 Sec. 24  
Stepleton, J.  
N.C.: S.W. 1/16 Sec. 25  
\* Stimmel, P. -- S. 1/2 Sec. 14  
\* Swisher, P. -- S.E.: N.E. 1/4 Sec. 7  
Teagardin, D.  
N.E.: N.E. 1/4 Sec. 24  
Thompson, A.  
N.E.: N.E. 1/8 Sec. 13  
Thompson, Wm. -- S.: N. 1/8 Sec. 15  
S.: N. 1/8 Sec. 16  
Vaus, T. -- N.: N. 1/2 Sec. 14  
Wagner, L. -- S.C.: S.W. 1/4 Sec. 1  
\* Whitehead, B. (heirs)  
S.C.: S.E. 1/8 Sec. 1  
\* Williams, Edward  
W.C.: N. 1/2 Sec. 34  
\* Wilson, D. -- S.C.: N.E. 1/4 Sec. 6  
S.C.: N.W. 1/8 Sec. 5  
Wright, F. (heirs)  
S.C.: S.E. 1/4 Sec. 12  
Wright, H. -- S.E.: N.W. 1/8 Sec. 7



# 1844 WHEELER MAP OF PICKAWAY COUNTY

## Jackson Township

Location of the property in the township is designated by the letters indicated below, followed by the survey numbers.

N.W.--Northwest	S.E.--Southeast	C.--Central
N.C.--North Central	S.C.--South Central	
N.E.--Northeast	S.W.--Southwest	* 1827 Landowners List.
E.C.--East Central	W.C.--West Central	

<p>* Alkire, J. M. -- S.C. 1227, 8933, 7152, 13257, 8240, 8869</p> <p>Alkire, W. M. -- S.C. 4309</p> <p>Anderson, G. -- E.C. 546</p> <p>* Argo, J. -- N.W. 914</p> <p>* Bailey, J. -- W.C. 3114</p> <p>Bear, A. -- S.E. 1301</p> <p>Bear, J. -- S.E. 1301, 6083</p> <p>* Beaty, J. -- W.C. 6223</p> <p>Bedenger, H. -- E.C. 517</p> <p>* Brown, J. T. -- S.C. 3114</p> <p>Brundidge, J. -- S.W. 8130, 8321</p> <p>* Caldwell, A. -- E.C. 546-5779</p> <p style="padding-left: 20px;">N.E. 903</p> <p style="padding-left: 20px;">N.W. 914</p> <p style="padding-left: 20px;">N.W. 465</p> <p>* Carroll, W. -- S.C. 3114</p> <p>* Crabill, J. (heirs) -- S.W. 7910, 8085, 8086</p> <p>Crisup, D. -- N.W. 465</p> <p>Cumming, J. (heirs) -- E.C. 549, 7126, 7462</p> <p>Darst, G. -- E.C. 1301</p> <p>Field, W. -- N.C. 903</p> <p>* Fisher, A. -- C. 501</p> <p>Fisher, G. W. -- C. 501</p> <p>* Fisher, J. -- C. 501</p> <p>* Florence, W. -- W.C. 7947</p> <p>Foresman, W. -- S.E. 450</p> <p>Glaze, W. -- S.E. 450</p> <p>* Goldsberry, J. &amp; J. -- S.C. 9047</p> <p>Grove, H. -- N.C. 6415</p> <p>Hough, J. -- S.C. 6436</p> <p>How, W. -- N.E. 903</p> <p>* Hubbard, J. -- E.C. 549</p> <p>* Hulse, J. R. -- S.C. 1227</p> <p>* Hurst, J. -- S.C. 6436, 8053</p> <p>Huston, A. -- N.C. 6830</p> <p>Huston, J. -- N.E. 549</p> <p>Huston, T. -- S.E. 450, 1301</p> <p>Johnson, J. -- N.C. 903</p> <p>Kercheval, J. A. -- S.C. 5197, 6446, 7207, 7658, 4766, 5765</p> <p>King, Thomas -- W.C. 8292</p> <p>* Littleton, W. -- W.C. 3114</p>	<p>Lutz, S. -- S.W. 12357, 12358, 13257</p> <p>Macker, W. -- S.E. 450</p> <p>* Madden, J. -- C. 6223, 7462</p> <p>McArthur, A. C. -- C. 10632, 5765</p> <p>Olds, J. -- S.W. 8526</p> <p>* Radcliff, G. -- S.W. 7776, 7910</p> <p>Reeber, J. -- E.C. 549</p> <p>* Renick, A. -- C. 6376, 7225, 6223</p> <p>* Renick, G. -- S.E. 450, W.C. -- 501</p> <p>Renick, H. -- C. 5187, 6446, 7207, 7658</p> <p>Renick, Harriet -- C. 512</p> <p>* Renick, J. -- C. 501, 512, 5094, 5197, 6446, 7207, 7658</p> <p style="padding-left: 20px;">N.W. 6790</p> <p>* Renick, Jonathan -- C. 501</p> <p style="padding-left: 20px;">E.C. 6842</p> <p>Renick, S. &amp; F. -- W.C. 2609</p> <p>* Renick, T. -- W.C. 8741, 8866</p> <p style="padding-left: 20px;">C. 501</p> <p>* Renick, Thomas -- W.C. 668</p> <p>Renick, Wm. Sr. -- N.C. 2446</p> <p>Shaw, J. -- N.W. 914</p> <p>Shaw, J. S. -- N.W. 914, 6223</p> <p>* Sleigh, H. (Sly) -- S.C. 8054, 8741, 8866</p> <p>Smoot, D. -- W.C. 8292</p> <p>Springer, D. (heirs) -- N.W. 914</p> <p>Starling, L. -- S.W. 8526</p> <p>Stonerock, G. -- S.W. 8163, 10516</p> <p>Thompson, J. -- S.C. 6216</p> <p>VanMeter, H. -- N.E. 903, 6842</p> <p>* VanMeter, J. (heirs) -- C. 5197, 6446, 7207, 7658, 512</p> <p>Van Meter, J. F. (heirs) -- S.C. 512</p> <p>Walk, J. -- S.C. 5765</p> <p>Walston, I. -- S.W. 8163, 10516</p> <p>Welter, J. -- N.W. 914</p> <p>West, D. -- N.C. 903</p> <p>West, P. (heirs) -- N.E. 903</p> <p>White, D. -- W.C. 7947</p> <p>White, H. -- S.C. 1227, 3114</p> <p>Whiteside, W. -- S.W. 8292</p> <p>* Williams, E. (heirs) -- N.E. 549</p> <p>Yates, D. (heirs) -- W.C. 7910</p>
---	--

# 1844 WHEELER MAP OF PICKAWAY COUNTY

## Madison Township

Arndt, J. -- S.W.	1/4 Sec. 33
* Baum, C. -- N.W.	1/4 Sec. 28
N.E.	1/4 Sec. 29
Beery, D. -- S.E.	1/8 Sec. 36
Bousher, I. -- S.W.	1/4 Sec. 24
N.E.	1/4 Sec. 24
Bowsier, J. -- N.E.	1/8 Sec. 25
Boyer, -- N.E.	1/8 Sec. 36
Brobst, D. -- N.W.	1/8 Sec. 36
* Brobst, J. -- S.E.	1/4 Sec. 25
Brobst, P. -- N.W.	1/8 Sec. 36
Case, M. -- S.W.	1/8 Sec. 18
N.W.	1/8 Sec. 19
* Cole, S. -- N.W.	1/4 Sec. 27
Coon, G. -- S.E.	1/8 Sec. 29
N.E.	1/8 Sec. 32
Crider, E. -- S.E.	1/8 Sec. 13
Crist, L. -- N.W.	1/8 Sec. 25
Culp, H. -- N.W.	1/4 Sec. 34
Decker, J. -- S.E.	1/8 Sec. 19
Decker, J. & W. F. -- S.E.	1/8 Sec. 19
N.W.	1/4 Sec. 18
Decker, John -- S.	1/2 Sec. 20
* Decker, L. (heirs) -- N.W.	1/8 Sec. 17
Decker, V. F. -- S.E.	1/8 Sec. 19
N.	1/2 Sec. 20
* Dildine, H. -- S.E.	1/8 Sec. 14
* Duvall, B. -- S.W.	1/4 Sec. 19
Feller, J. -- N.W.	1/4 Sec. 35
N.E.	1/8 Sec. 35
Fisher, H. -- S.W.	1/8 Sec. 31
* Fisher, J. -- N.	1/2 Sec. 31
Frankun, J. -- S.E.	1/4 Sec. 32
* Fridley, L. -- S.E.	1/4 Sec. 34
S.W. 1/4 Sec. 35	N.E. 1/8 Sec. 35
* Gibson, G. -- S.W.	1/4 Sec. 32
* Glick, D. -- S.W.	1/4 Sec. 25
* Glick, J. (heirs) -- S.W.	1/4 Sec. 36
N.E.	1/4 Sec. 36
* Glick, S. -- N.W.	1/8 Sec. 25
N.E.	1/4 Sec. 27
S.W.	1/8 Sec. 27
S.W.	1/4 Sec. 34
* Hall, D. -- S.W.	1/8 Sec. 36
Hall, L. -- N.E.	1/4 Sec. 13
High, H. -- N.W.	1/8 Sec. 19
Hines, J. -- S.W.	1/8 Sec. 27
Hoover, A. M. -- S.E.	1/4 Sec. 32
Huffines, I. -- S.E.	1/4 Sec. 29
* Kelly, J. -- N.E.	1/8 Sec. 25
Kensel, J. -- S.W.	1/8 Sec. 18
Kneffer, Jas. -- N.E.	1/4 Sec. 26
Kneffer, Jno. -- S.E.	1/4 Sec. 26
Kneffer, Jos. -- W.	1/2 Sec. 26
* Knouse, D. -- S.W.	1/4 Sec. 28
Knouinger, D. -- E.	1/2 Sec. 28
Knouinger, J. -- N.E.	1/4 Sec. 34
* Lambert, J. -- S.W.	1/4 Sec. 14
Loffer, J. -- N.W.	1/8 Sec. 19
Loffer, S. T. -- N.W.	1/4 Sec. 23
* Miller, I. -- W.	1/2 Sec. 29
N.E.	1/4 Sec. 30
N.W.	1/4 Sec. 32

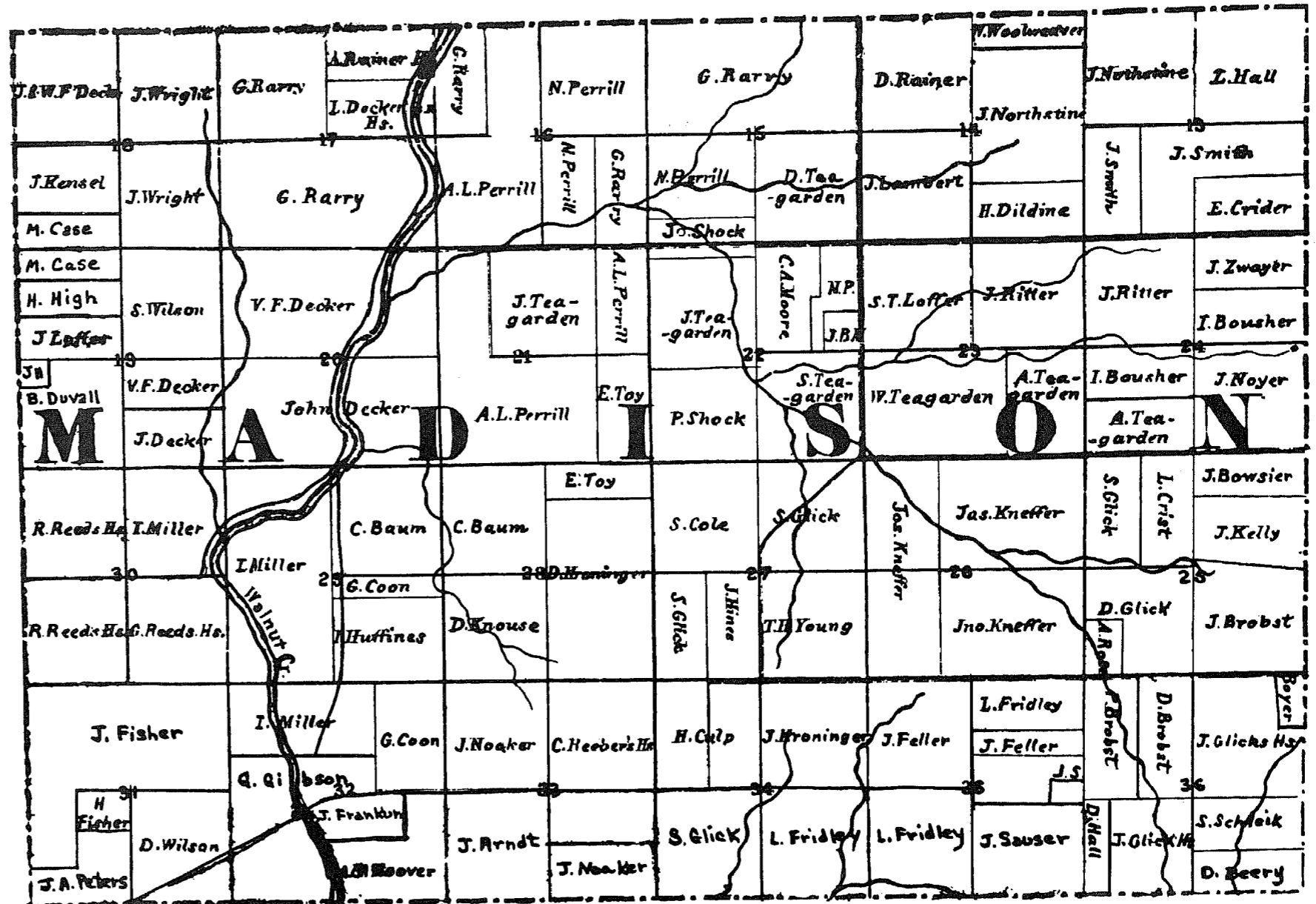
Location of the property in the township is designated by the letters indicated below, followed by the survey numbers.

N.W.--Northwest	S.E.--Southeast	C.--Central
N.C.--North Central	S.C.--South Central	
N.E.--Northeast	S.W.--Southwest	* 1827 Landowners List.
E.C.--East Central	W.C.--West Central	

Moore, C. A. -- N.E.	1/8 Sec. 22	Rainer, A. (heirs) -- N.E.	1/8 Sec. 17
Noaker, J. -- N.W.	1/4 Sec. 33	* Rainer, D. (Rainier)	
S.E.	1/8 Sec. 33	N.W.	1/4 Sec. 14
Nothstine, J.		* Rarry, G. -- N.	1/2 Sec. 17
(Northstine) -- N.W.	1/4 Sec. 13	N.W.	1/8 Sec. 16
E.	1/2 Sec. 14	S.E. 1/8 Sec. 16	S. 1/2 Sec. 17
* Noyer, J. -- S.E.	1/4 Sec. 24	N.W. 1/4 Sec. 17	N. 1/2 Sec. 15
Perrill, A. L. (Parrill)		Reeber, C. (heirs) -- N.E.	1/4 Sec. 33
W.	3/8 Sec. 16	* Reed, G. (heirs) -- S.E.	1/4 Sec. 30
S.W.	3/8 Sec. 21	Reed, R. (heirs) -- W.	1/2 Sec. 30
N.E.	1/8 Sec. 21	* Ritter, J. -- N.E.	1/4 Sec. 23
* Perrill, N. (Parrill) -- S.W.	1/8 Sec. 15	N.W.	1/4 Sec. 24
N.E. 1/4 Sec. 16	S.E. 1/8 Sec. 16	Rose, A. -- S.W.	1/8 Sec. 25
Peters, J. A. -- S.W.	1/8 Sec. 31		

Sausser, J. -- S.E.	1/4 Sec. 35
Schleik, S. -- S.E.	1/8 Sec. 36
Shock, J. -- S.W.	1/8 Sec. 15
Shock, P. -- S.W.	1/4 Sec. 22
* Smith, J. -- S.E.	1/8 Sec. 13
S.W.	1/4 Sec. 13
Teagarden, A. -- S.E.	1/4 Sec. 23
S.W.	1/8 Sec. 24
* Teagarden, D. -- S.E.	1/4 Sec. 15
* Teagarden, J. -- N.W.	1/4 Sec. 22
N.E.	1/4 Sec. 21
* Teagarden, S. -- S.E.	1/4 Sec. 22
* Teagarden, W. -- S.W.	1/4 Sec. 23
Toy, E. -- S.E.	1/8 Sec. 21
N.E.	1/8 Sec. 28
* Wilson, D. -- S.E.	1/4 Sec. 31
Wilson, S. -- N.E.	1/4 Sec. 19
Woolweaver, W. -- N.E.	1/8 Sec. 14
* Wright, J. -- E.	1/2 Sec. 18
Young, T. H. -- S.E.	1/4 Sec. 27
Zwayer, J. -- N.E.	1/8 Sec. 24





# 1844 WHEELER MAP OF PICKAWAY COUNTY

## Monroe Township

Location of the property in the township is designated by the letters indicated below, followed by the survey numbers.

N.W.--Northwest	S.E.--Southeast	C.--Central
N.C.--North Central	S.C.--South Central	
N.E.--Northeast	S.W.--Southwest	
E.C.--East Central	W.C.--West Central	

Abernathy, R. -- S.W.	10457, 463	* Evans, J. -- W.C.	1040	Long, J. -- N.E.	10795	Robinson, J. E. -- N.W.	874
Adkins, B.C. -- N.C.	1289	C. 6943		Long, K. -- N.E.	10795	Rose, A. -- W.C.	6681
Adkins, S. -- N.C.	1289	Fisher, Z. -- W.C.	10457	N.C.	1289	* Row, G. -- E.C.	9849, 10872, 7569
N.E. 2649		* Florence, E. -- E.C.	10458, 7569	* Longberry, C. -- W.C.	1289	* Rowland, J. -- W.C.	1289
Adkins, Z. -- C.	1289	Florence, W. -- S.E.	8936, 9848, 10372	Longberry, M. -- N.W.	1289	* Rowland, S. -- W.C.	1289
* Bailey, J. -- N.E.	10795	Foster, J. -- S.W.	9827	Longberry, W. -- S.W.	470	Rush, S. -- S.E.	7570
* Baker, D. -- W.C.	463	Gambell, J. -- C.	1289	Lyster, W. -- N.W.	10549	Seymore, R. -- N.E.	767
* Baker, J. -- N.W.	471	Gamble, G. -- C.	7874	* Maddox, B. -- C.	7874, 4290, 7426	Sosman, J. -- W.C.	1040
Baker, S.M. -- S.E.	3714, 3715, 4517, 6944	Gayman, J. -- S.E.	3714	*?Maddox, J.H. -- S.W.	6282, 6962, 7305	Stackley, P. -- N.E.	10795
S.W. 467		Gordy, G. -- S.C.	2701	* Maddox, L. -- S.C.	12346	Stark, D. -- N.C.	6907
* Barton, J. -- W.C.	471	Gregory, Hs. -- W.C.	463	* Maddox, S. -- S.W.	6962, 7305	Starling, L. -- N.W.	9176
Beavers, S. -- N.W.	874	Grindle, J. -- N.E.	10795	Maddox, T. -- N.C.	1289	Swan, J. -- N.W.	8039
Bennett, J. -- W.C.	10479	Hall, J. -- W.C.	4315, 4358	McAfferty, J. -- N.C.	6907	Swearingen, J. -- E.C.	10458, 7569
* Bennett, S. -- N.W.	1289	Harrison, B. -- W.C.	471	McGee, J.S. -- S.C.	9827	* Taylor, C. -- S.W.	470
W.C. 1040, 10479		* Harsh, H. -- S.E.	3714	Mills, J. -- C.	6943	*?Terwilliger & Holstead -- S.C.	472
Bonner, J. -- E.C.	7777	Hatfield, F.L. -- N.C.	5375	Mitchell, R. -- N.C.	1289	* Thomas, J. -- N.W.	1289, 874
Bostwick, W. -- W.C.	471	Hatfield, J.D. -- W.C.	1289	Morton, A. -- E.C.	7569	W.C. 4283	
* Boyd, J. -- C.	1289	*?Hayes, J. (Hays) -- S.C.	9827, 472	Morton, S. & B. C. -- N.C.	6907	Thomas, J. Jr. -- N.W.	874
* Bradley, I. H.s. -- S.E.	4145	Hays, B. -- S.C.	472	Murphy, W. -- N.C.	6907	Thomas, L. -- S.W.	467, 470
Brundidge, W. -- S.E.	3715	*?Hays, Chas. (Hayes) -- S.C.	472	Noble, John -- N.E.	4290	Thomas, W. -- S.W.	6282, 467, 470, 9827
* Cardiff, C. -- C.	7426	Hays, Sam -- S.C.	472	Norris, S. -- S.W.	470	Tiffin, J. -- S.E.	7570
Castle, H. -- S.C.	11004	Hewett, W. -- S.C.	9827	Ohio -- S.E.		Tiffin, M. -- S.E.	7570, 6944, 13783
Castle, J. -- S.C.	2704, 2702	* Hoffman, J. -- S.E.	6944	Oliver, C. -- N.W.	1289	Timmons, ? -- N.C.	2649
Chester, S. -- E.C.	7569	* Hoffman, P. -- S.W.	470	O'Neal, H. -- E.C.	7569	* Timmons, J. -- N.C.	5375
Clevenger, W. -- S.C.	7424, 12154, 10587	Holstead, A. -- S.E.	7570	Paul, J. -- E.C.	7569	*?Timmons & Johnson -- N.W.	9302
Clifton, J. -- N.E.	2649, 10795	Holstead, E. -- S.C.	7955	Pepper, I. -- N.C.	1289	Timmons, S. -- N.C.	1289
Cochran, A. -- S.C.	7572	Holstead, T. -- C.	7874	Pepper, I. Sr. -- W.C.	1289	S.W.	467
Cochran, J. -- S.W.	6282	Holstead & Terwilliger -- S.C.	7955	Pepper & Dolbee -- N.W.	8039	* Timmons, W. -- W.C.	4292
Collins, J. -- N.E.	2649	Hopkins, W. & J. -- S.W.	467	Pontious, S. -- W.C.	1289	*?Tomlinson, ? -- S.W.	470
Cook, J. -- C.	1289	Hornback, C. -- W.C.	1289	* Porter, J. -- W.C.	4283	Tulley, ? -- N.C.	2649
Corkwell, B. -- W.C.	1289	Hubbard, T. -- C.	7874, 10960, 12201	S.W.	6282	Tulley, W. J. -- N.C.	5375
Darst, Jacob -- N.E.	767	Johnson & Timmons -- N.W.	9302	Porter, N. -- N.C.	6907	Turflinger, G. -- S.E.	3715
* Davis, J. -- W.C.	463	Jones, J. -- W.C.	463	* Porter, W. -- S.W.	9827, 6282	Turner, W. Hs. -- C.	1289
Davis, O. -- C.	6946	Kelley, S. -- N.E.	10795	Pritchard, J. L. -- N.C.	2649	Van Buskirk, J. -- W.C.	1289, 4315, 4358
Davis, Hs. -- S.W.	470	* Kimmel, M. Hs. -- S.W.	2701	Radcliff, G. -- S.E.	4145	Weymour, J. -- N.E.	2649
*?Dawson, S. R. -- C.	1289	* King, R. -- S.W.	470	Radcliff, J. -- S.W.	470	Weymour, J. Hs. -- N.E.	2649
Dennis, D. -- N.C.	6907	Kinnear, J. -- S.E.	3715, 7570	* Reeves, S. Hs. -- S.C.	10960, 12201, 472	Wheeler, J. D. -- W.C.	1289
Dolbee, M. -- N.W.	8039	Kinnear, S. -- N.E.	767	Reichelderfer, J. -- S.E.	10770	Williams, A. -- S.W.	7573
Dolbee and Pepper -- N.W.	8039	Larry, S. -- C.	4290	* Ritchie, G. -- S.C.	9827	Williams, T. -- S.C.	472
Emmons, J. -- S.C.	10960, 12201	Lister, E. -- S.W.	467	* Ritchie, M. -- C.	6946	Williamson, C. -- N.W.	6681
* England, J. -- S.E.	13828	W.C.	1289	Riggin, I. C. -- S.C.	9827	Yates, D. -- S.E.	7910
* England, R. -- S.E.	10770	Littleton, J.A. -- W.C.	1289	Riggin, J. -- S.C.	472	Young, J. -- N.W.	874
* Eskridge, G. -- S.W.	7573						



# 1844 WHEELER MAP OF PICKAWAY COUNTY

## Muhlenberg Township

Location of the property in the township is designated by the letters indicated below, followed by the survey numbers.

N.W.--Northwest	S.E.--Southeast	C.--Central
N.C.--North Central	S.C.--South Central	
N.E.--Northeast	S.W.--Southwest	* 1827 Landowners List.
E.C.--East Central	W.C.--West Central	

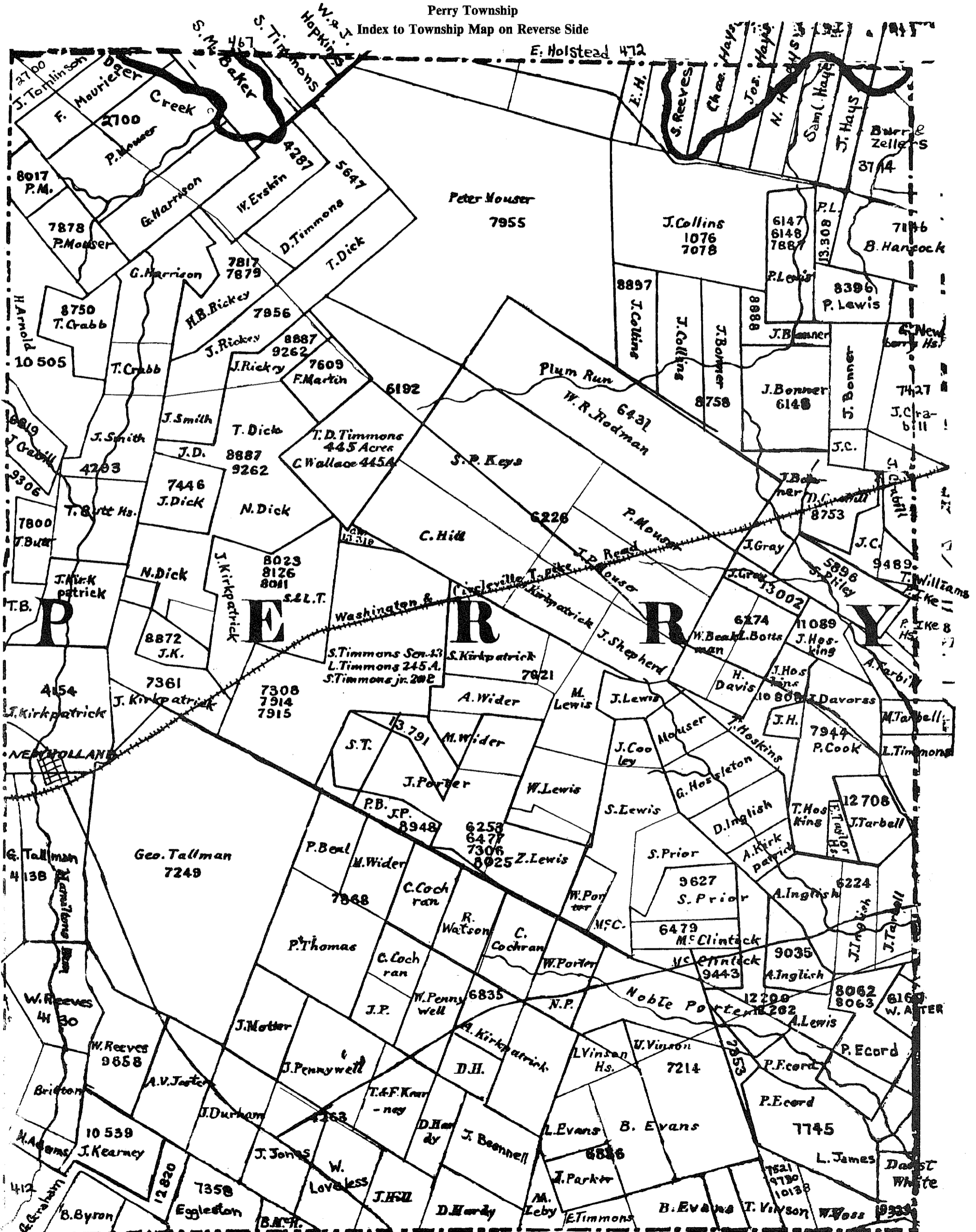
Allen, J. -- N.E.	4012
Ambrose, G. -- C.	515
Bell, Chas. -- N.W.	534
Brown, W. B. -- S.W.	1347
Carpenter, T. D. -- C.	515
Darst, Jacob -- N.W.	767
Florence, E. -- C.	515
W.C.	8935, 10458
Florence, Elias -- S.E.	2609
N.W.	5553
Florence, Wm. -- S.C.	1347
Fullen, W. -- W.C.	9584
George, I. -- C.	515
Hill, W. -- E.C.	12266, 12372
Hill, W. & F. -- C.	2608
Kensel, J. -- W.C.	9584
Kinnear, S. -- W.C.	767
McGuire, T. -- N.W.	755
Perkins, G. G. -- N.E.	4012
Renick, H. -- N.C.	513, 2607, 6183
Renick, J. -- S.E.	6790
Renick, J. & B. -- C.	5553
Renick, S. & F. -- S.E.	2609
Row, G. -- S.W.	8936
Scott, S. -- N.W.	755
Seymore, A. -- N.C.	621
W.C.	767
Seymore, R. -- W.C.	767
Seymore, R. (heirs) -- N.C.	513
Starling, L. -- E.C.	6815
Swearngen, J. -- W.C.	10458
White, P. N. -- W.C.	13621
Whiteside, A. -- C.	515
Whiteside, W. -- N.W.	755
Yoakum, J. -- N.W.	755



1844 WHEELER MAP OF PICKAWAY COUNTY

Perry Township

Index to Township Map on Reverse Side



# 1844 WHEELER MAP OF PICKAWAY COUNTY

## Perry Township

Location of the property in the township is designated by the letters indicated below, followed by the survey numbers.

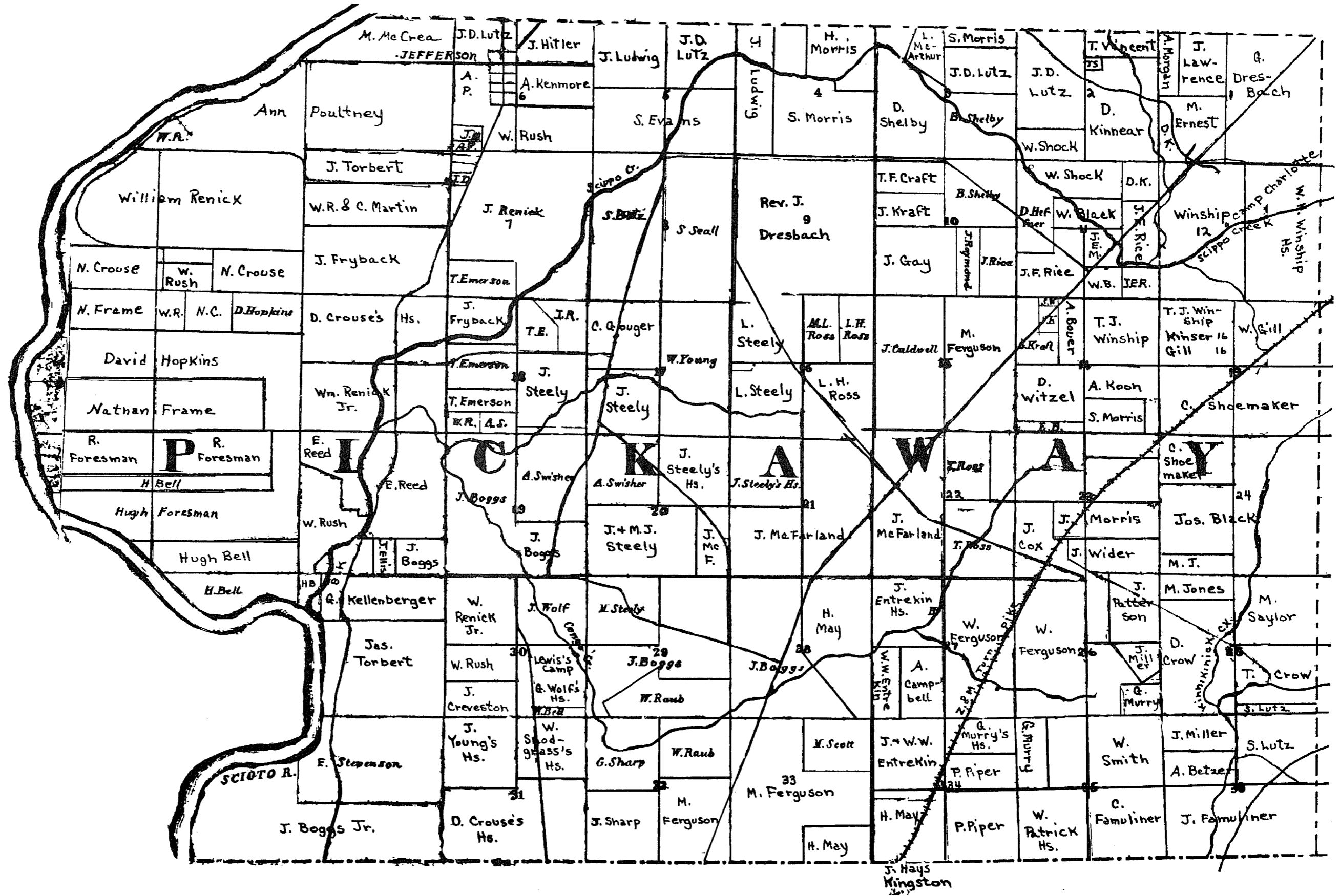
N.W.--Northwest	S.E.--Southeast	C.--Central
N.C.--North Central	S.C.--South Central	
N.E.--Northeast	S.W.--Southwest	* 1827 Landowners List.
E.C.--East Central	W.C.--West Central	

Adans, H. -- S.W.	Hayes, N. -- N.E.	Pennywell, J. -- S.C.
Arnold, H. -- N.W.	* Hayes, Saml. -- N.E.	Pennywell, W. -- S.C.
Ater, W. -- S.E.	Hill, C. -- C.	Pliley, S. -- E.C.
Baker, S. M. -- N.W.	* Hill, J. -- S.C.	**Porter, J. -- C. 6253, 6477, 7306, 8025,
N.W.	Holstead, E. (Halstead) -- N.C.	8948
Beakman, W. -- E.C.	Hopkins, W. & J. -- N.W.	* Porter, Noble -- S.E. 7214, 12200, 12202,
Beal, P. -- S.W.	**Hoskins, J. -- E.C. 10808, 11089	6835
Beenell, J. (Bennell) -- S.C.	* Hoskins, T. -- S.E. 7944 E.C. 10808	* Porter, W. -- S.E. 6253, 6477, 7306,
Bonner, J. -- E.C.	Hosselton, G. -- E.C.	8025, S.C. 6835
N.E.	Ike, P. (heirs) -- E.C.	* Prior S. -- S.E. 6253, 6477, 7306,
Botts, L. -- E.C.	English, A. -- S.E. 9035, 6224	8025, 9627
Britton, -- S.W.	English, D. -- S.E.	Reeves, S. (heirs) -- N.E.
Burr & Zellers -- N.E. --	* English, J. -- S.E.	Reeves, W. -- S.W.
3714	James, L. -- S.E.	Rickey, H. B. -- N.W.
* Butt, T. -- W.C.	Jester, A. V. -- S.W.	Rickey, J. -- N.W.
7800	Jones, J. -- S.W.	7956, 8887, 9262
Butt, T. (heirs) -- W.C.	Kearney, J. -- S.W.	Rodman, W. R. -- C.
4293	10539	6431
Byron, B. -- S.W.	Kearney, T. & F. -- S.C.	Shepherd, J. -- C.
Cochran, C. -- S.C.	4263	6226
6835, 7868	Keys, S. P. -- C.	* Smith, J. -- N.W.
* Collins, J. -- N.E. 8897, 8758, 1076, 7078	6226	4293
Cooley, J. -- C. 6253, 6477, 7306, 8025	* Kirkpatrick, A. -- S.E. 6224 S.C. 6835	Tallman, Geo. -- S.W.
7944	* Kirkpatrick, J. -- W.C. 7361, 8023, 8126,	7249, 4138
* Crabb, T. -- N.W.	8011, 8872, S.W. 4154	Tarbell, A. -- E.C.
8750	Kirkpatrick, S. -- C.	11089
* Crabill, D. -- E.C.	7621, 6226	Tarbell, J. -- S.E. 6224 E.C. 12708
8753	Leby, M. -- S.E.	* Tarbell, M. -- E.C.
* Crabill, J. -- E.C. 6819, 9489, 7427	6836	6224
W.C.	Lewis, A. -- S.E. 12200, 12202	Taylor, E. (heirs) -- S.E.
6819, 9306	* Lewis, J. -- C.	7944
Crabill, T. -- N.W.	6224	* Thomas, P. -- S.W.
Darst & White -- S.E.	* Lewis, M. -- C.	7868
9333	* Lewis, P. -- N.E. 6147, 6148, 7887,	* Timmons, D. -- N.W.
* Davis, H. -- E.C.	13308, 8396	5647
6274	Lewis, S. -- S.C. 6253, 6477, 7306, 8025	Timmons, E. -- S.E.
Davorss, J. -- E.C.	Lewis, W. -- C.	6836
7944	7621	* Timmons, L. -- C. 7308, 7914, 7915,
* Dick, J. -- W.C.	* Lewis, Z. -- S.C. 6253, 6477, 7306, 8025	E.C.
7446	* Loveless, W. -- S.C.	6224
* Dick, N. -- W.C.	4263	* Timmons, S., Jr. -- C. 7308, 7914, 7915
8887, 9262, 7446	Martin, F. -- N.W.	* Timmons, S. Sr. -- C. 7308, 7914, 7915,
Dick, T. -- N.W.	* McClintick -- S.E. 9443, 12200, 12202,	N.W. 467 S.C. 13791
7956, 8887, 9262	6479	* Timmons, T. D. -- C.
* Durham, J. -- S.W.	Motter, J. -- S.W.	6192
4263	4263	Tomlinson, J. -- N.W.
Ecord, P. -- S.E. 7745, 8062, 8063, 12200,	Mourier, F. -- N.W.	2700
12202, 7521, 8739, 10138	Mouser ? -- E.C.	Trader, R. -- S.E.
Eggleston, ? -- S.W.	6224	7763
7358	* Mouser, J. P. -- C.	Voss, W. -- S.E. 7521, 9730, 10138
Erskin, W. -- N.W.	6226	Vinson, L. (heirs) (could be I)
4287	Mouser, P. -- C.	S.E.
Evans, B. -- S.E.	N.W. 7878, 2700, 8017	6836, 7214
7214, 6836	* Mouser, Peter -- N.C.	Vinson, T. -- S.E. 7521, 9730, 10138, 7214
* Evans, L. -- S.E.	7955	Vinson, U. -- S.E.
6836	Newberry, G. (heirs) -- N.E.	7214
Graham, G. -- S.W.	7427	* Wallace, C. -- C.
412? 12820	Parker, C. -- S.C.	6192
Graham, G. -- S.W.	8828	Watson, R. -- S.C.
Gray, J. -- E.C.	* Parker, J. -- S.E.	6835
13002, 8758	6836	White & Darst -- S.E.
Hancock, B. -- N.E.		9333
7146		Wider, A. -- C.
Hardy, D. -- S.C.		7621
4263		* Wider, M. -- S.W. 7868 C. 7621,
* Harrison, G. -- N.W.		6253, 6477, 7306, 8025
2700, 4293		* Williams, T. -- E.C.
Hayes, Chas. -- N.E.		9489
472		Zellers & Burr -- N.E.
* Hayes, J. -- N.E.		3714
472		
Hayes, Jos. -- N.E.		
472		

1844 WHEELER MAP OF PICKAWAY COUNTY

Pickaway Township

Index to Township Map on Reverse Side



# 1844 WHEELER MAP OF PICKAWAY COUNTY

## Pickaway Township

Location of the property in the township is designated by the letters indicated below, followed by the survey numbers.

N.W.--Northwest	S.E.--Southeast	C.--Central
N.C.--North Central	S.C.--South Central	
N.E.--Northeast	S.W.--Southwest	
E.C.--East Central	W.C.--West Central	

\* 1827 Landowners List.

Bell, H. -- S.E.	1/4 Sec. 30	Gouger, C. -- N.W.	1/4 Sec. 17	* Rice, J. -- S.E.	1/8 Sec. 10
Bell, Hugh -- W.C.	end of twp.	Heffner, D. -- N.W.	1/4 Sec. 11	* Rice, J. E. -- S.E.	1/4 Sec. 11
* Benton, E. -- N.E.	1/8 Sec. 22	Hitler, J. -- N.E.	1/8 Sec. 6	* Rice, J. F. -- S.W.	1/4 Sec. 11
N.W.	1/4 Sec. 23	Hopkins, David -- W.C.	end of twp.	* Ross, L. H. -- S.E.	1/4 Sec. 16
Betz, S. -- W.	1/2 Sec. 8	* Jones, M. -- N.W.	1/8 Sec. 25	N.E.	1/8 Sec. 16
* Betzer, A. -- N.W.	1/8 Sec. 36	Kellenberger, G. -- S.W.	end of twp.	Ross, M. L. -- N.E.	1/8 Sec. 16
* Black, Jos. -- E.	1/2 Sec. 24	Kenmore, A. -- N.E.	1/4 Sec. 6	* Ross, T. -- N.E.	1/8 Sec. 22
S.W.	1/4 Sec. 24	* Kinnear, D. -- S.E.	1/4 Sec. 2	S.E.	1/4 Sec. 22
Block, W. (Black) -- N.	1/2 Sec. 11	Kinser, -- N.W.	1/4 Sec. 13	* Rush, W. -- S.W.	1/8 Sec. 30
* Boggs, J. -- W.	1/2 Sec. 19	Koon, A. -- S.E.	1/8 Sec. 14	N.C. end of twp.	S.E. 1/4 Sec. 6
S.E. 1/4 Sec. 19	N.E. 1/4 Sec. 29	Kraft, G. -- N.W.	1/8 Sec. 14	W.C.	end of twp.
W. 1/2 Sec. 28	S.W. 1/4 Sec. 29	Kraft, J. -- N.W.	1/4 Sec. 10	* Saylor, M. -- N.E.	1/4 Sec. 25
W. end of twp.		* Lawrence, J. -- N.W.	1/8 Sec. 1	* Scott, M. -- N.E.	1/4 Sec. 33
* Boggs, John Jr. -- S.W.	corner of twp.	Ludwig, J. -- W.	1/4 Sec. 4	Seall, S. -- E.	1/2 Sec. 8
Bouer, A. -- N.W.	1/8 Sec. 14	N.W.	1/4 Sec. 5	* Sharp, G. -- N.W.	1/4 Sec. 32
* Caldwell, J. -- W.	1/2 Sec. 15	Lutz, J. D. -- N.W.	1/4 Sec. 2	* Sharp, J. -- S.W.	1/4 Sec. 32
* Campbell, A. -- S.W.	1/8 Sec. 27	N.E. 1/4 Sec. 3	N.E. 1/4 Sec. 5	* Shelby, B. -- S.E.	1/4 Sec. 3
Carmean, J. -- N.E.	1/8 Sec. 23	N.W. 1/4 Sec. 6		N.E.	1/4 Sec. 10
* Cox, J. -- S.W.	1/4 Sec. 23	Lutz, S. -- N.E.	1/4 Sec. 36	* Shelby, D. -- W.	3/8 Sec. 3
Craft, T. F. -- N.W.	1/8 Sec. 10	S.E.	1/8 Sec. 25	Shoch, W. -- S.W.	1/8 Sec. 2
* Creveston, J. -- S.W.	1/4 Sec. 30	McArthur, L. -- N.W.	1/8 Sec. 3	N.	1/2 Sec. 11
* Crouse, D. (heirs) -- S.	1/2 Sec. 31	McCrea, M. -- N.W.	corner Sec. 6	* Shoemaker, C. -- S.	1/2 Sec. 13
W.C.	end of twp.	McFarland, J. -- S.	1/2 Sec. 21	N.W.	1/8 Sec. 24
Crouse, N. -- N.W.	end of twp.	W. 1/2 Sec. 22	N.E. 1/4 Sec. 21	* Smith, W. -- N.E.	1/4 Sec. 35
Crow, D. -- W.	1/2 Sec. 25	Martin, W. R. & C. -- N.W.	corner of twp.	* Snodgrass, W. (heirs) -- N.E.	1/4 Sec. 31
Crow, T. -- S.E.	Sec. 25	* May, H. -- E.	1/2 Sec. 28	* Steely, J. -- S.W.	1/4 Sec. 17
* Dresbach, G. -- E.	1/2 Sec. 1	S.E. 1/8 Sec. 33	S.W. 1/4 Sec. 34	S.E.	1/4 Sec. 18
Dresbach, Rev. J.	Sec. 9	* Miller, J. -- S.E.	1/8 Sec. 26	Steely, J. (heirs) -- N.E.	1/4 Sec. 20
Emerson, T. -- S.W.	1/8 Sec. 7	N.W. 1/8 Sec. 36		N.W.	1/4 Sec. 21
S.W. 1/4 Sec. 18	N.E. 1/8 Sec. 18	Minor, -- S.E.	1/4 Sec. 14	Steely, J. & M. J. -- S.	1/2 Sec. 20
* Ellis, J. -- S.C.	end of twp.	Morgan, A. -- N.W.	1/8 Sec. 1	Steely, L. -- N.E.	1/2 Sec. 16
Entrekin, J. (heirs) -- N.W.	1/4 Sec. 27	* Morris, H. -- N.E.	1/4 Sec. 4	* Steely, M. -- N.W.	1/4 Sec. 29
Entrekin, J. & W. W. -- N.W.	1/4 Sec. 34	****Morris, J. -- N.E.	1/8 Sec. 23	Stevenson, E. -- S.W.	corner of twp.
Entrekin, W. W. -- S.W.	1/8 Sec. 27	* Morris, S. -- N.E.	1/8 Sec. 3	* Swisher, A. -- N.E.	1/4 Sec. 19
Ernest, M. -- S.W.	1/4 Sec. 1	S.E. 1/4 Sec. 4	S.E. 1/8 Sec. 14	N.W.	1/4 Sec. 20
Evans, S. -- S.	1/2 Sec. 5	Murry, G. -- S.E.	1/4 Sec. 26	* Torbert, Jas. -- S.W.	part of twp.
Famuliner, C. -- S.E.	1/4 Sec. 35	N.W.	1/8 Sec. 35	N.W.	part of twp.
Famuliner, J. -- S.	1/2 Sec. 36	* Murry, G's (heirs) -- N.E.	1/8 Sec. 34	* Vincent, T. -- N.E.	1/8 Sec. 2
Ferguson, M. -- S.E.	1/4 Sec. 32	* Patrick, W. (heirs) -- S.W.	1/4 Sec. 35	Wider, J. -- S.E.	1/8 Sec. 23
W. 1/2 Sec. 33	S.E. 1/4 Sec. 33	Patterson, J. -- N.E.	1/4 Sec. 26	* Winship, T. J. -- N.W.	1/4 Sec. 13
* Ferguson, M. Jr. -- E.	1/2 Sec. 15	* Piper, P. -- S.E.	1/4 Sec. 34	N.E.	1/4 Sec. 14
* Ferguson, W. -- W.	1/2 Sec. 26	N.E.	1/8 Sec. 34	Winship, Thomas J. -- W.	2/3 Sec. 12
E.	1/2 Sec. 27	Pultney, A. (Poultney) -- W.	1/2 Sec. 6	* Winship, W. H. (heirs) -- E.	1/2 Sec. 12
Foresman, Hugh -- W.C.	end of twp.	Pultney, Ann -- N.W.	end of twp.	Winship -- W.	1/2 Sec. 12
Foresman, R. -- W.	end of twp.	* Raub, W. -- S.E.	1/4 Sec. 29	Witzel, D. -- S.W.	1/4 Sec. 14
* Frame, Nathan -- W.C.	end of twp.	N.E.	1/4 Sec. 32	* Wolf, G. (heirs) -- S.E.	1/4 Sec. 30
* Fryback, J. -- N.W.	1/4 Sec. 18	Raymond, J. -- S.E.	1/8 Sec. 10	* Wolf, J. -- N.E.	1/4 Sec. 30
W.C.	end of twp.	* Reed, E. -- W.C.	end of twp.	Young, J. (heirs) -- N.W.	1/4 Sec. 31
* Gay J. -- S.W.	1/4 Sec. 10	Renick, J.	Sec. 7	Young, W. -- E.	1/2 Sec. 17
Gill, W. -- N.E.	1/4 Sec. 13	Renick, W. Jr. -- N.W.	1/4 Sec. 30		
N.W.	1/8 Sec. 13	W.	end of twp.		



1844 WHEELER MAP OF PICKAWAY COUNTY  
 Saltcreek Township  
 Index to Township Map on Reverse Side

# 1844 WHEELER MAP OF PICKAWAY COUNTY

## Saltcreek Township

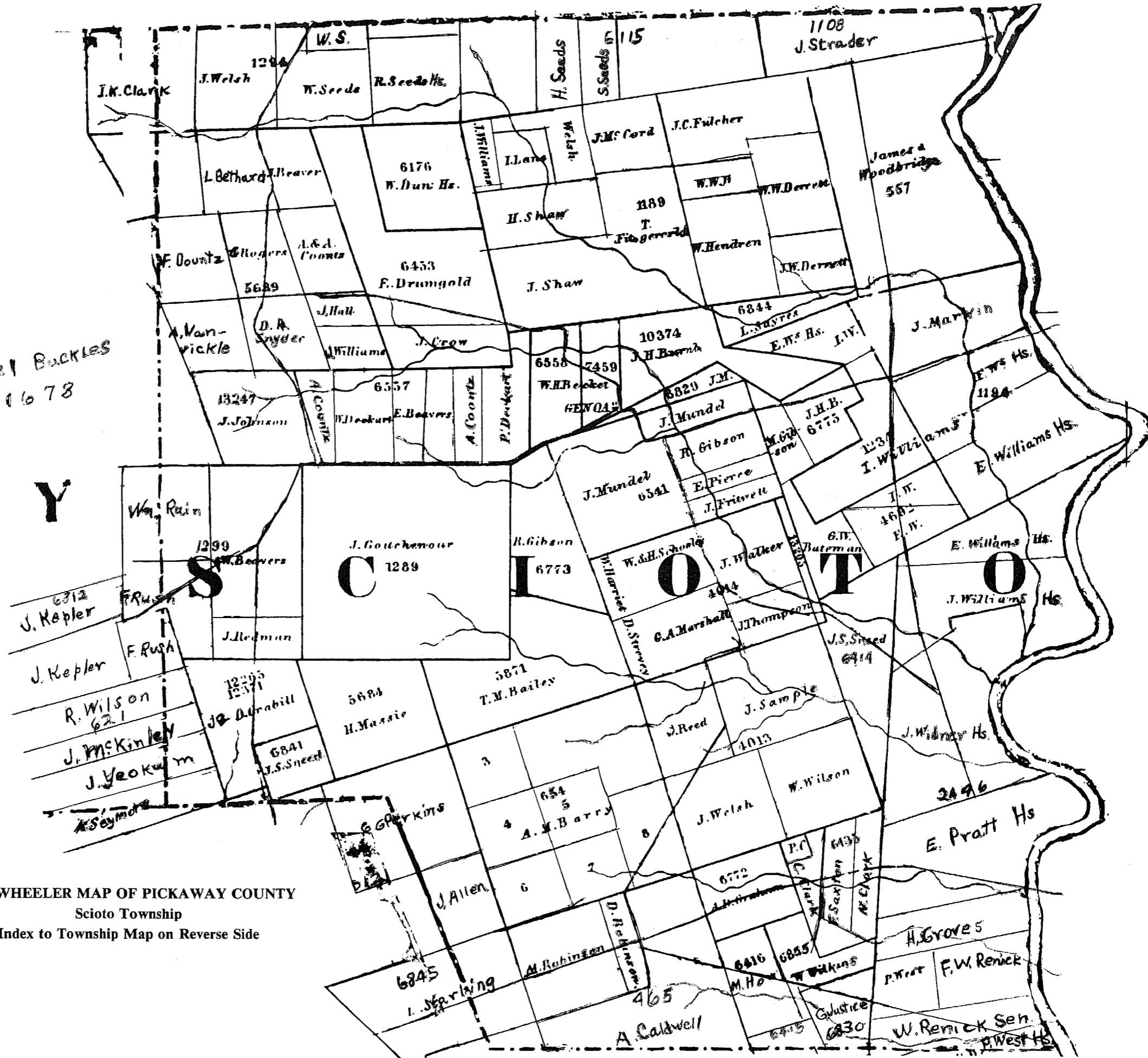
Location of the property in the township is designated by the letters indicated below, followed by the survey numbers.

N.W.--Northwest	S.E.--Southeast	C.--Central
N.C.--North Central	S.C.--South Central	
N.E.--Northeast	S.W.--Southwest	* 1827 Landowners List.
E.C.--East Central	W.C.--West Central	

* Aldenderfer, H. -- S.W.	1/8 Sec. 15	* Hedges, W. -- S.E.	1/4 Sec. 2	* Parker, A. (heirs) -- N.E.	1/4 Sec. 30
Beaver, C. -- S.W.	1/8 Sec. 33	* Heffner, A. -- S.W.	1/4 Sec. 20	Patrick, M. -- S.W.	1/4 Sec. 27
* Betzer, A. -- S.E.	1/8 Sec. 30	N.E.	1/4 Sec. 32	Patterson, A. -- S.E.	1/8 Sec. 32
* Black, J. -- N.E.	1/8 Sec. 19	Holderman, C. -- S.E.	1/8 Sec. 28	* Penn, A. -- S.E.	1/8 Sec. 32
* Black, R. -- S.W.	1/4 Sec. 19	N.E.	1/4 Sec. 33	* Pontious, D. & J. -- S.	1/8 Sec. 10
Boady, J. S. -- N.W.	1/4 Sec. 31	Holderman, D. -- S.W.	1/8 Sec. 33	* Pontious, G. -- N.E.	1/4 Sec. 4
Bockart, S. -- S.W.	1/4 Sec. 16	Holderman, E. -- N.W.	1/8 Sec. 27	S.	1/8 Sec. 10
Braucher, S. -- N.E.	1/8 Sec. 11	Holderman, G. -- N.E.	1/4 Sec. 28	* Reat, H. -- N.W.	1/4 Sec. 1
N.E.	1/4 Sec. 35	S.W.	1/4 Sec. 28	Reichelderfer, G. -- S.E.	1/4 Sec. 23
Brinkley, J. A. -- N.E.	1/8 Sec. 5	Holderman, H. & M. -- N.	1/2 Sec. 34	* Reichelderfer, H. -- N.W.	1/4 Sec. 23
* Brundidge, T. -- S.	1/2 Sec. 29	Huntsinger, & Shull -- S.E.	1/8 Sec. 33	* Reichelderfer, J. -- N.E.	1/4 Sec. 23
* Burns, J. -- N.W.	1/8 Sec. 29	S.W.	1/4 Sec. 34	N.E.	1/4 Sec. 27
Bussard, J. -- S.E.	1/4 Sec. 1	Huston, T. -- S.	1/2 Sec. 34	Rhodes, G. & A. -- S.E.	1/4 Sec. 21
Carshner, M. -- N.	1/4 Sec. 10	* Imler, H. -- S.E.	1/4 Sec. 17	Row, J. -- N.W.	1/8 Sec. 5
N. 1/2 Sec. 20	N.E. 1/8 Sec. 19	Jones, A. -- S.W.	1/8 Sec. 32	Row, S. -- N.W.	1/8 Sec. 5
* Clendenen, R. -- S.W.	1/8 Sec. 5	Jones, L. -- C.	1/4 Sec. 30	* Shoemaker, C. -- S.	1/2 Sec. 18
Combs, J. -- S.E.	1/8 Sec. 11	W.C.	1/4 Sec. 21	Shoemaker, C. & D. -- E.	1/2 Sec. 8
S.W.	1/8 Sec. 11	Judy, P. -- S.E.	1/4 Sec. 12	* Shoemaker, J. (heirs) -- N.	1/2 Sec. 3
Crist, J. -- S.	1/2 Sec. 3	Julian, A. -- N.E.	1/8 Sec. 11	S.E.	1/4 Sec. 4
Critz, S. -- S.	1/8 Sec. 10	* Julian, R. H. -- E.	1/2 Sec. 2	* Shoots, J. -- N.W.	1/4 Sec. 33
Critz, S. & D. -- N.W.	1/4 Sec. 15	* Julian, W. -- N.E.	1/8 Sec. 2	Shull & Huntsinger -- S.E.	1/4 Sec. 33
* Culp, P. -- W.	1/2 Sec. 35	Kritz, J. -- S.W.	1/4 Sec. 23	S.W.	1/4 Sec. 34
* Culp, S. -- S.E.	1/4 Sec. 25	* Leist, -- N.	1/2 Sec. 18	Spangler, A. -- N.E.	1/8 Sec. 12
Delong, I. -- S.E.	1/8 Sec. 35	* Lutz, J. D. -- N.	1/2 Sec. 16	* Spangler, G. -- N.	1/2 Sec. 9
Delong, J. -- S.E.	1/8 Sec. 35	S.W. 1/4 Sec. 25	S.E. 1/4 Sec. 26	* Spangler, J. -- S.	1/2 Sec. 9
Demuth, J. -- C.	1/8 Sec. 20	* Lutz, P. (heirs) -- S.E.	1/4 Sec. 19	N.E.	1/4 Sec. 17
* Dresbach, G. -- N.	1/2 Sec. 6	* Lutz, S. -- S.W.	1/4 Sec. 26	Steely, L. -- S.E.	1/8 Sec. 28
S.E. 1/4 Sec. 20	S.W. 1/4 Sec. 21	S.E. 1/4 Sec. 27	S.E. 1/4 Sec. 34	* Stous, J. -- S.	1/2 Sec. 14
Dresbach, J. -- S.W.	1/8 Sec. 5	* Markle, A. -- S.E.	1/4 Sec. 24	N.E.	1/4 Sec. 36
* Drum, J. -- N.W.	1/4 Sec. 36	* Markle, D. -- N.E.	1/8 Sec. 22	* Stumpf, J. -- S.	1/2 Sec. 25
Drum, W. -- N.W.	1/8 Sec. 5	* Markle, J. -- S.W.	1/8 Sec. 15	* Stumpf, W. -- N.W.	1/2 Sec. 24
Duncle, G. -- S.W.	1/4 Sec. 36	Martz, C. -- N.E.	1/8 Sec. 5	N.	1/2 Sec. 25
Duncle, J. (heirs) -- N.E.	1/4 Sec. 26	Mead, W. C. -- S.E.	1/4 Sec. 1	Throgmorton, J. -- S.E.	1/4 Sec. 31
Entrekin, J. -- S.W.	1/4 Sec. 6	Miller, J. -- S.E.	1/8 Sec. 30	* Towers, W. -- N.W.	1/8 Sec. 30
Fogler, J. -- N.E.	1/8 Sec. 12	* Mourer, J. (Mowrer) -- S.E.	1/4 Sec. 15	* Warren, T. -- N.W.	1/4 Sec. 30
Foust, D. -- S.E.	1/8 Sec. 6	* Mourer, J. J. & P. -- N.	1/2 Sec. 14	S.W.	1/8 Sec. 30
* Foust, J. -- W.	1/2 Sec. 8	* Mourer, P. (Mowrer) -- N.E.	1/4 Sec. 15	Weitzel, G. (Wetzel) -- N.E.	1/4 Sec. 1
N.E.	1/8 Sec. 21	* Mourer, P. & J. -- N.W.	1/4 Sec. 13	* Weitzel, J. -- N.W.	1/4 Sec. 12
Foust, Jos. -- N.	1/2 Sec. 21	* Mowyer, J. -- S.E.	1/8 Sec. 11	Welty, Barbara -- S.W.	1/4 Sec. 31
* Fowler, S. -- N.E.	1/4 Sec. 29	Moyer, Jno. -- S.W.	1/8 Sec. 11	Whisler, H. -- N.E.	1/4 Sec. 31
Frances, J. -- W.	1/2 Sec. 4	Moyer, M. -- N.	1/4 Sec. 10	Whisler, J. -- S.E.	1/8 Sec. 31
Frederick, P. -- S.E.	1/4 Sec. 31	Moyer, P. -- N.W.	1/4 Sec. 11	S.W.	1/8 Sec. 32
Gensel, J. -- S.E.	1/8 Sec. 22	Newhouse, A. -- N.W.	1/4 Sec. 19	Whisler, M. -- N.E.	1/4 Sec. 24
Gill, W. -- C.	1/2 Sec. 7	Newhouse, J. -- N.W.	1/4 Sec. 28	Whisler, S. -- S.W.	1/8 Sec. 30
Gracely, J. -- S.W.	1/4 Sec. 13	* Noble, R. P. -- S.E.	1/4 Sec. 3	N.W.	1/4 Sec. 32
Harmon, D. -- S.W.	1/4 Sec. 17	S.W. 1/4 Sec. 2	N.E. 1/8 Sec. 11	Wilson, H. -- N.W.	1/4 Sec. 2
* Harmon, J. -- S.E.	1/8 Sec. 5	Parcels, J. B. -- C.	1/4 Sec. 16	S.E.	1/2 Sec. 3
S.W. 1/8 Sec. 4	S.W. 1/4 Sec. 12	N.W.	1/8 Sec. 27	Winship, T. J. -- E.	1/2 Sec. 7
* Harmon, J. (heirs) -- N.W.	1/4 Sec. 17	* Parcels, P. -- W.	1/2 Sec. 22	* Winship, W. H. (heirs) -- W.	1/2 Sec. 7
* Hedges, J. & S. -- S.W.	1/4 Sec. 1	N.W.	1/4 Sec. 26	* Wood, M. & S. -- S.W.	1/4 Sec. 2
Hedges, S. -- N.E.	1/8 Sec. 2				

Daniel BUCKLES  
1678

Y



1844 WHEELER MAP OF PICKAWAY COUNTY  
Scioto Township  
Index to Township Map on Reverse Side



# 1844 WHEELER MAP OF PICKAWAY COUNTY

## Scioto Township

Location of the property in the township is designated by the letters indicated below, followed by the survey numbers.

N.W.--Northwest  
N.C.--North Central  
N.E.--Northeast  
E.C.--East Central

S.E.--Southeast  
S.C.--South Central  
S.W.--Southwest  
W.C.--West Central

C.--Central

\* 1827 Landowners List.

Allen, J. -- S.W.	4012
Bailey, T. M. -- C.	5871
Barry, A.M. -- S.W.	654
Bateman, G. W. -- E.C.	4692
Beaver, J. -- N.W.	5689
Beavers, E. -- W.C.	6557
Beavers, W. -- W.	1299
Becket, W. H. -- C.	7459
C.	6558
Bethard, L. -- N.W.	5689
Burnley, J. H. -- C.	10374
Caldwell, P. -- S.C.	465
Clark, C. -- S.E.	6135
Clark, I. K. -- N.W.	1019
Clark, N. -- S.E.	6135
Coontz, A. -- W.C.	6557
Coontz, A. & A. -- N.W.	5689
Crow, J. -- N.W.	9083
W.C.	6453
Deckart, P. -- C.	6557
Deckart, W. -- W.C.	6557
Derrett, J. W. -- N.E.	1189
Derrett, W. W. -- N.E.	1189
Dountz, F. -- N.W.	5689
* Drumgold, E. -- N.W.	6453
* Dun, W. (heirs) -- N.W.	6176
Fitzgererld, T. -- N.C.	1189
Fritwell, J. -- C.	6541
Fulcher, J. C. -- N.C.	1189
Gibson, M. -- C.	6775
Gibson, R. -- N.C.	6541
C.	6773
Gouchenour, J. -- W.	1289
Grabill, J. & D. (Crabill)	
S.W.	12265, 12371
Graham, A. D. -- C.	6772
Groves, H. -- S.E.	2446
Hall, J. -- N.W.	5689
Harriet, -- C.	4014
Hendren, W. -- N.C.	1189
How, M. -- S.C.	6416
James & Woodbridge -- N.E.	557
Johnson, J. -- W.C.	13247
* Justice, G. -- S.E.	6830
Lane, I. -- N.C.	1189
Marshall, G. A. -- C.	4014
* Marvin, J. -- N.E.	1194
* Massie, H. -- S.W.	5684
McCord, J. -- N.C.	1189

McKinley, J. -- S.W.	621
Mundel, J. -- N.C.	6541 C. 6541
Perkins, G. G. -- S.W.	4012
Pierce, E. -- C.	6541
Pratt, E. (heirs) -- S.E.	2446
Rain, Wm. -- W.	1299
Redman, J. -- W.	1299
* Reed, J. -- S.C.	4013
Renick, F. W. -- S.E.	2446
Renick, W. Sr. -- S.E.	2446
Robinson, D. -- S.C.	465
Robinson, M. -- S.W.	465
Rogers, C. -- N.W.	5689
Rush, F. -- W.	1299
* Sample, J. -- C.	4013
Saxton, F. -- S.E.	6135
Sayres, L. -- N.E.	6844
Schooley, W. & H. -- C.	4014
Seeds, H. -- N.C.	6115
* Seeds, R. (heirs) -- N.W.	1294
Seeds, S. -- N.C.	6115
* Seeds, W. -- N.W.	1294
Seymore, J. -- S.W.	621
* Shaw, H. -- N.C.	1189
* Shaw, J. -- N.C.	1189
* Sneed, J. S. -- E.C. 6414 S.W. --	6841
Snyder, D. R. -- N.W.	5689
Starling, L. -- S.W.	6815
* Strader, J. -- N.E.	1108
Strevey, D. -- C.	4014
* Thompson, J. -- C.	4014
Vanvickle, A. -- N.W.	5689
Walker, J. -- C.	4014
* Welsh, N.C.	1189
Welsh, J. -- S.E.	4013
N.W.	1294
* West, P. -- S.E.	2446
* Widner, J. (heirs) -- E.C.	2446
Wilkins, W. -- S.E.	6855
* Williams, E. (heirs) -- N.E.	1194
E.C. -- 2446	N.E. -- 6844
* Williams, I. -- E.C.	1234, 4692
* Williams, J. -- N.W.	1189
W.C.	5689
* Williams, J. (heirs) -- E.C.	2446
Wilson, R. -- S.W.	621
Wilson, W. -- S.E.	4013
Woodbridge & James -- N.E.	557
Yeokum, J. -- S.W.	621





# 1844 WHEELER MAP OF PICKAWAY COUNTY

## Walnut Township

Location of the property in the township is designated by the letters indicated below, followed by the survey numbers.

N.W.--Northwest	S.E.--Southeast	C.--Central
N.C.--North Central	S.C.--South Central	
N.E.--Northeast	S.W.--Southwest	* 1827 Landowners List.
E.C.--East Central	W.C.--West Central	

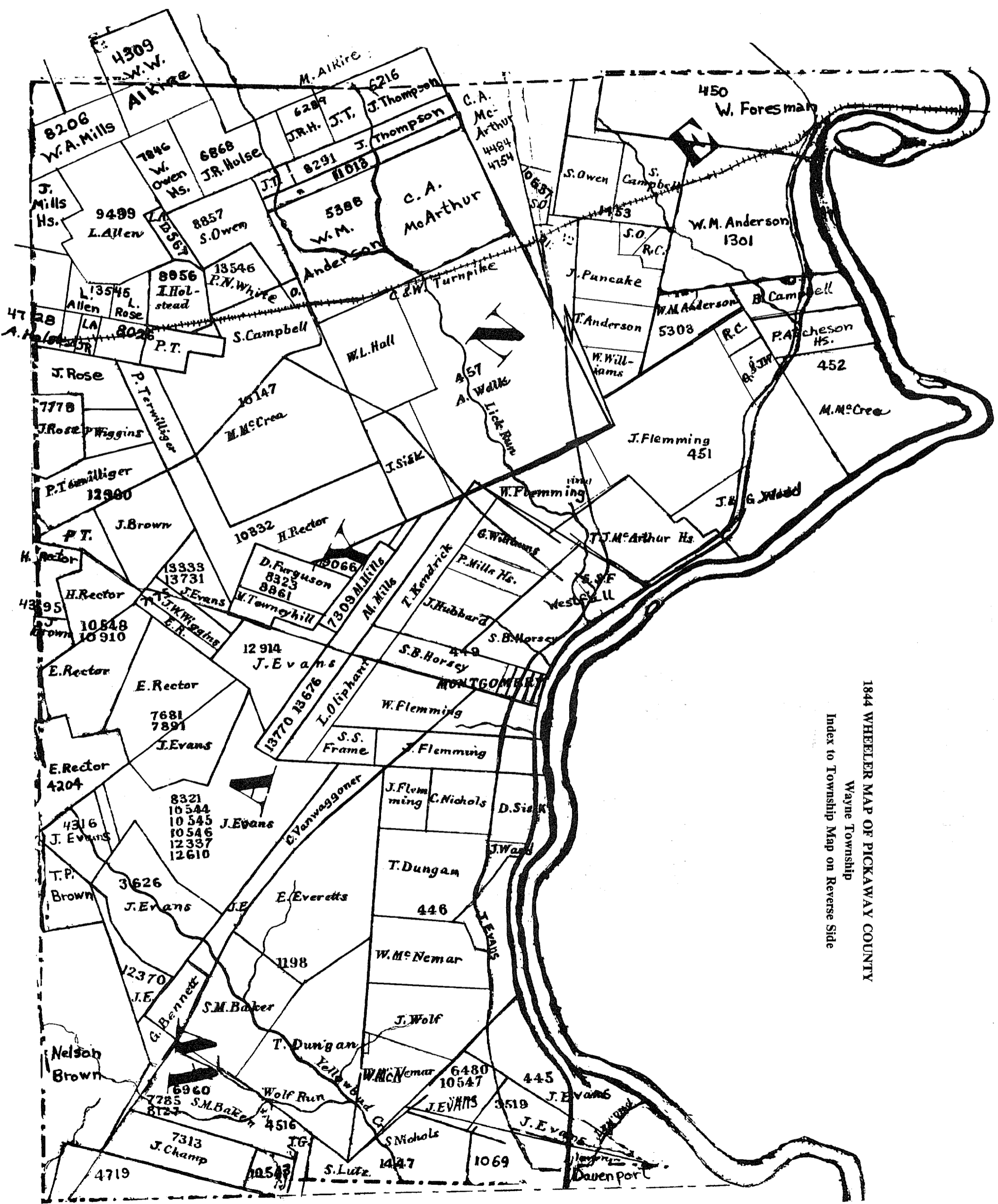
Abbott, M. -- S.W. 1/8 Sec. 29  
 Allen, G. -- N.W. 1/8 Sec. 36, R. 22  
 Arndt, J. -- S.W. 1/4 Sec. 31  
 Ashbrook, A. & A. N.E. 1/4 Sec. 13, R. 22  
 \* Aurand, D. -- N. 1/2 Sec. 36, R. 21  
 \* Barnett, C. -- S.W. 1/4 Sec. 36, R. 22  
 Beery, D. -- N.E. 1/8 Sec. 1  
 \* Bell, J. -- N.W. 1/8 Sec. 13  
     N.W. 1/8 Sec. 23, R. 21  
 \* Bell, J. J. -- S.E. 1/8 Sec. 14, R. 21  
 Bell, W. -- S.E. 1/8 Sec. 31  
     S.W. 1/4 Sec. 32  
 \* Bowman & Brown -- S.E. 1/4 Sec. 22  
     N.E. 1/4 Sec. 23  
 \* Bowman, J. -- N.E. 1/4 Sec. 22  
     N.W. 1/8 Sec. 23, R. 21  
     N.E. 1/4 Sec. 23, R. 21  
 Bowman, S. -- S.W. 1/4 Sec. 14, R. 21  
 Brinker, G. -- S.E. 1/4 Sec. 3  
 \* Brown & Bowman -- S.E. 1/4 Sec. 22  
 \* Brown, W. -- N.E. 1/4 Sec. 23, R. 21  
 Carder, J. (Corder) -- S.E. 1/8 Sec. 31  
 Carshner, D. -- S.E. 1/8 Sec. 1  
     N.E. 1/4 Sec. 12  
 Christ, J. -- N.E. 1/4 Sec. 25, R. 21  
 Circleville, Bank of -- S. 1/4 Sec. 26, R. 22  
     N. 1/4 Sec. 35, R. 22  
     S.W. 1/4 Sec. 25, R. 22  
 Cookley, R. H. -- S.W. 1/4 Sec. 23, R. 21  
 Corder, J. (Corder) -- S.E. 1/8 Sec. 31  
 Courtright, J. -- N.W. 1/8 Sec. 13, R. 21  
     N.E. 1/4 Sec. 14, R. 21  
 \* Creighton, H. (Craghton) -- S.E. 1/8 Sec. 9  
 Culp, J. -- N.W. 1/4 Sec. 11  
 \* Dasher, J. -- S.W. 1/4 Sec. 35, R. 21  
 Davenport, C. -- N.E. 1/4 Sec. 28  
 Dennick, S. -- N.E. 1/8 Sec. 22  
 Doan, C. (heirs) -- N.W. 1/8 Sec. 27  
     S.W. 1/8 Sec. 22  
 Duryea, T. (Deryea) -- N.E. 1/4 Sec. 15  
     S.W. 1/4 Sec. 15  
 \* East, H. -- S.E. 1/8 Sec. 14, R. 21  
 Fellers, C. -- N.W. 1/4 Sec. 12  
 Fink, M. -- S.W. 1/8 Sec. 25, R. 21  
 Fink, W. -- S.E. 1/8 Sec. 35, R. 21  
 Flemming, G. A. -- S.E. 1/4 Sec. 25, R. 22

Flemming, J. F. -- N.E. 1/8 Sec. 36, R. 22  
 Foresman, W. -- S.W. 1/4 Sec. 24, R. 22  
     N.W. 1/8 Sec. 25, R. 22  
 Foresman, W. N. -- N.E. 1/4 Sec. 14  
 Fridley, J. -- N.E. 1/4 Sec. 10  
 Glick, D. -- S.E. 1/4 Sec. 12  
 Glick, J. -- N.W. 1/4 Sec. 4  
 Gouger, J. -- N.E. 3/8 Sec. 21  
 Grace, G. -- S.E. 1/4 Sec. 34  
 Gray, J. -- N.W. 1/8 Sec. 31  
 Gray, Jno. -- N. 1/4 Sec. 36, R. 22  
 Gray, R. -- S.E. 1/8 Sec. 31  
 Haas, J. -- S.W. 1/8 Sec. 27  
 \* Hager, J. -- N.W. 1/4 Sec. 14, R. 21  
 Hall, D. -- N.E. 1/4 Sec. 2  
 \* Hedges, C. -- N. 1/2 Sec. 9  
 \*\*Hedges, J. -- S.W. 1/4 Sec. 9  
     S. 1/2 Sec. 16  
     N.W. 1/8 Sec. 21  
     N.W. 1/8 Sec. 20  
 \* Hedges, M. M. -- W. 1/2 Sec. 19  
     S.E. 1/8 Sec. 24, R. 22  
 \* Hedges, O. -- S.E. 1/4 Sec. 13, R. 22  
 Hedges, S. -- E. 1/2 Sec. 19  
 Hein, P. -- S.E. 1/4 Sec. 23, R. 21  
 \* Hoffines, G. -- N.E. 1/4 Sec. 8  
 Hogeland, W. -- N.E. 1/4 Sec. 26, R. 22  
 \* Hoover, G. -- S.E. 1/8 Sec. 8  
     N.E. 1/4 Sec. 18  
 \* Hoover, J. (heirs) -- E. 1/2 Sec. 5  
 \* Hoover, T. (heirs) -- S.E. 1/8 Sec. 8  
 \* Hott, H. -- W. 1/2 Sec. 18  
 House, A. -- N.E. 1/8 Sec. 20  
 Hufford, I. -- S.W. 1/4 Sec. 26, R. 21  
 \* Jones, N. -- N.W. 1/8 Sec. 27  
 Klarver, A. -- S.E. 1/4 Sec. 2  
 Klenberger, G. -- S. 1/2 Sec. 35, R. 22  
 Kline, D. -- N.E. 1/8 Sec. 26, R. 21  
 Knight, M. -- N.W. 1/8 Sec. 10  
 Kromley, P. (Cromley) -- S. 1/2 Sec. 10  
 \* Leist, P. -- S.W. 1/4 Sec. 34  
 Level, J. -- S.E. 1/8 Sec. 9  
 Longbach, J. -- S.W. 1/4 Sec. 1  
 McDonald, T. -- N.E. 1/4 Sec. 31  
 May C. -- S.W. 1/8 Sec. 25, R. 21  
     S.E. 1/4 Sec. 26, R. 21  
 May J. -- N.E. 1/4 Sec. 34  
 \* Messick, N. & W. -- N.E. 1/8 Sec. 25, R. 22

Miller, J. (heirs) -- S.W. 1/4 Sec. 3  
     S.E. 1/4 Sec. 4  
 \* Miller, P. -- N. 1/2 Sec. 3  
 Miller, Wm. -- E. 1/2 Sec. 23  
 Minear, P. -- S.W. 1/8 Sec. 25, R. 22  
     N.W. 1/4 Sec. 25, R. 22  
 \* Morris, E. -- N.E. 1/4 Sec. 32  
 \* Morris, J. -- S.E. 1/4 Sec. 32  
 Morris, J. Jr. -- S.W. 1/4 Sec. 33  
 Morris, S. -- N.W. 1/8 Sec. 22  
 Morris, S. S. -- N. 1/2 Sec. 33  
 Morris, T. W. (heirs) -- S.E. 1/8 Sec. 21  
     S.W. 1/8 Sec. 22  
 Morrison, G. -- S.W. 1/8 Sec. 17  
     N.E. 1/8 Sec. 19  
 Moyer, P. -- S.E. 1/4 Sec. 33  
 Noaker, H. -- S.W. 1/4 Sec. 2  
 O'Harra, Hugh -- S. 1/2 Sec. 26, R. 22  
 \* O'Harra, J. -- S.E. 1/4 Sec. 36, R. 22  
 \* Oman, M. -- S.E. 1/4 Sec. 15  
 \* Peters, A. A. -- S.W. 1/8 Sec. 25, R. 21  
 Peters, A. M. -- N.W. 1/4 Sec. 28  
 Peters, C. -- S.E. 1/8 Sec. 11  
 Peters, G. M. -- N.W. 1/8 Sec. 20  
     S.W. 1/4 Sec. 28  
 \* Peters, J. -- E. 1/2 Sec. 24, R. 21  
 Peters, S. -- S.E. 1/8 Sec. 23, R. 21  
     N.E. 1/8 Sec. 26, R. 21  
     S.E. 1/4 Sec. 25  
 Pletcher, M. -- S.E. 1/8 Sec. 36, R. 21  
 Pontious, H. -- N.E. 1/4 Sec. 24, R. 21  
 Pontious, J. -- S.E. 1/4 Sec. 27  
 Pritchell, Z. -- S.E. 1/4 Sec. 18  
 Reeber, J. -- S. 1/2 Sec. 20  
     S.E. 1/4 Sec. 29  
     S.W. 3/8 Sec. 21  
 Reeber, Jno. -- N. 1/2 Sec. 29  
 Reeber, S. -- N.E. 1/4 Sec. 4  
 Reed, J. (heirs) -- S.E. 1/4 Sec. 14, R. 22  
 Reed, L. -- N.W. 1/4 Sec. 2  
 \* Ritter, H. -- S.W. 1/4 Sec. 24, R. 21  
     N.W. 1/4 Sec. 25, R. 21  
 Runkle, D. -- S.W. 1/4 Sec. 4  
     N.W. 1/8 Sec. 10  
 Schleich, J. -- N.E. 1/8 Sec. 1  
     S.E. 1/8 Sec. 1  
 \* Scothorn, J. -- S.W. 1/4 Sec. 8  
     N.W. 1/8 Sec. 17  
 Smick, S. -- S.W. 1/8 Sec. 13, R. 21  
 Snyder, D. -- N.W. 1/8 Sec. 24, R. 21

Snyder, J. -- S.W. 1/4 Sec. 14, R. 21  
 Souser, J. -- N.W. 1/4 Sec. 1  
 Spade, H. -- S.W. 1/4 Sec. 36, R. 21  
 \* Spade, J. -- S.W. 1/8 Sec. 36, R. 21  
 \* Stage, R. -- W. 1/2 Sec. 17  
     W. 1/2 Sec. 13, R. 22  
     N.W. 1/8 Sec. 24, R. 22  
     S.E. 1/8 Sec. 14, R. 22  
     N.E. 1/8 Sec. 14  
     W. 1/2 Sec. 13  
 \* Stage, W. -- N.W. 1/8 Sec. 24, R. 22  
     N.E. 1/8 Sec. 25, R. 22  
     N.E. 1/8 Sec. 26, R. 22  
     N.W. 1/8 Sec. 26  
 \* Stage, Wm. Sec. 30  
 Stout, G. -- N.W. 1/4 Sec. 26, R. 21  
 Stout, J. -- N.E. 1/8 Sec. 35, R. 21  
 Stout, M. A. & W. -- N.E. 1/8 Sec. 35, R. 21  
 \* Tallman, B. (heirs) -- S.E. 1/4 Sec. 13, R. 21  
     N.E. 1/8 Sec. 24, R. 21  
 \* Tallman, T. -- N.E. 1/4 Sec. 13, R. 21  
 Tobias, D. -- S.E. 1/8 Sec. 28  
 Tobias, H. -- S.E. 1/8 Sec. 35, R. 21  
 Tobias, J. -- N.E. 1/8 Sec. 27  
 Tobias, P. -- S.E. 1/8 Sec. 28  
 \* Trone, A. -- S.W. 1/4 Sec. 11  
 \* Vankirk, B. (heirs) -- S.W. 1/8 Sec. 29  
     N.W. 1/4 Sec. 32  
 Waddell, T. -- S.W. 1/8 Sec. 27  
     N.E. 1/8 Sec. 33  
 \* Ward, J. -- S.E. 1/4 Sec. 17  
     N.E. 1/8 Sec. 20  
 \* Ward, R. C. -- N.E. 1/4 Sec. 17  
     S.E. 1/4 Sec. 19  
 Warner, H. -- N.W. 1/4 Sec. 35, R. 21  
 \* Warren, S. -- S.W. 1/8 Sec. 13, R. 21  
 Weakley, J. W. -- S.E. 1/4 Sec. 11  
 Weakley, S. -- N.E. 1/4 Sec. 11  
 Weaver, I. -- S.W. 1/4 Sec. 12  
 \* Welker, W. (heirs) -- N.W. 1/4 Sec. 34  
 \* Whiteman, J. -- N.E. 1/8 Sec. 27  
 \* Williamson, W. -- N. 1/2 Sec. 16  
     N.W. 1/4 Sec. 15  
 Woodell, J. -- N.W. 1/8 Sec. 22  
 Yates, J. -- S.E. 1/8 Sec. 31  
 Yates, M. -- S. 1/4 Sec. 35, R. 22





1844 WHEELER MAP OF PICKAWAY COUNTY  
 Wayne Township  
 Index to Township Map on Reverse Side

# 1844 WHEELER MAP OF PICKAWAY COUNTY

## Wayne Township

Location of the property in the township is designated by the letters indicated below, followed by the survey numbers.

N.W.--Northwest  
N.C.--North Central  
N.E.--Northeast  
E.C.--East Central

S.E.--Southeast  
S.C.--South Central  
S.W.--Southwest  
W.C.--West Central

C.--Central

\* 1827 Landowners List.

Alkire, J. M. -- N.W. 1/4 8933  
Alkire, M. -- N.W. 1/4 6289  
Alkire, W.W. -- N.W. 1/4 4309  
Allen, L. -- N.W. 9499, 13545  
13567  
Anderson, T. -- N.E. 1453  
Anderson, W. M. -- N.E. 1301, 5303  
N.C. 5388  
\* Atcheson, P. (heirs) -- N.E. 452  
Baker, S. M. -- S.W. 1198, 6960,  
7785, 8127  
Bennett, G. -- S.W. 1198  
Brown, J. -- W.C. 4395, 12960  
Brown, Nelson -- S.W. 4719?  
Brown, T. P. -- S.W. 4316  
Campbell, B. (or E.) -- N.E. 452  
Campbell, S. -- N.E. 1453  
N.W. 10147  
\* Champ, J. -- S.W. 7313, 10548  
\* Davenport, -- S.E. 1069  
\* Dungan, T. -- S.E. 446  
S.W. 1198  
Evans, J. -- S.E. 496, 445, 3519,  
10547, 6480  
W.C. 13333, 8321, 13731, 10544,  
10545, 10546, 13731, 12914, 4316,  
3626, 12337, 12610, 7681, 7891,  
12370  
Everetts, E. -- S.C. 1198  
\* Flemming, J. -- 449  
N.E. 451 S.E. 446  
Flemming, W. -- E.C. 449, 451  
Foresman, W. -- N.E. 450  
Frame, S. S. -- C. 449  
Ferguson, D. -- C. 8323, 8861  
Hall, W. L. -- N.C. 457  
\* Holstead, A. -- N.W. 4728  
Holstead, I. -- N.W. 8956  
\* Horsey, S. B. -- E.C. 449  
\* Hubbard, J. -- E.C. 449  
Hulse, J. R. -- N.W. 6868

\* Kendrick, T. -- C. 449  
Lutz, S. -- S.E. 1447  
McArthur, C. A. -- N.C. 5388  
N.C. 4484, 4754  
McArthur, T. J. -- E.C. 451  
McCrea, M. -- N.E. 452  
W.C. 10147  
McNemar, W. -- S.E. 446  
Mills, J. (heirs) -- N.W. 1/4 9499?  
8206?  
Mills, M. -- C. 7309, 13770, 13676  
\* Mills, P. (heirs) -- E.C. 449  
Mills, W. A. -- N.W. 8206  
Nickols, C. -- S.E. 446  
Nickols, S. -- S.E. 1447  
Oliphant, L. -- C. 449, 13770, 13676  
Owen, S. -- N.E. 1453 N.W. 8857  
Owen, W. (heirs) -- N.W. 7846  
\* Pancake, J. -- N.E. 1453, 1452  
Rector, E. -- W.C. 10548, 4204,  
10910, 7681, 7891  
\* Rector, H. -- W.C. 4395, 10548,  
10910 C -- 10332  
Rose, J. -- N.W. 7778, 12960  
Rose, L. -- N.W. 8026, 13545  
\* Sisk, D. -- S.E. 446  
\* Sisk, J. -- C. 457  
Tawneyhill, M. -- C. 8323, 8861  
Terwilliger, P. -- N.W. 10332, 12960  
Thompson, J. -- N.C. 6216, 8291  
\* Vanwaggoner, C. -- S.C. 1198  
\* Walk, A. -- N.C. 457  
Ward, J. -- S.E. 446  
White, P. N. -- N.W. 13546  
Wiggins, J. W. -- W.C. 7175  
Wiggins, P. -- N.W. 12960, 7778  
Williams, G. -- E.C. 449  
Williams, W. -- N.E. 1453  
Wolf, J. -- S.E. 446  
Wood, J. & G. -- E.C. 451