

the Pike County Chapter  
of the  
Ohio Genealogical Society  
P. O. Box 224  
Waverly, Ohio 45690

Printed  
by  
James Printing  
Waverly, Ohio  
1989

The State Library of Ohio  
65 S. Front Street  
Columbus, Ohio 43215-4163

FOREWORD:

The original Plat Book is located in the Recorder's Office, County Court House, Pike County, Ohio. The book is copied here in its entirety, though several townships are not complete.

We have added a General Index since the original Plat Book has none. Every possible spelling should be taken into consideration when looking for information, as many of the names included in the book have various spellings.

Jackson Township has few names listed on the plats south and east of the Scioto River. Therefore we have included the 1859 tax list for that township. This list is taken from the Pike County Tax Duplicate for 1857-1859, pages 272-277. The names on these pages are not listed in the General Index, but are located at the back of the book as an Appendix.

We wish to thank Janet Reno and her staff for their help in locating information in the Recorder's Office, and Gene James for his assistance in getting this material ready to print.

Pike County Chapter, OGS  
Box 224  
Waverly, Ohio 45690

Seal Township



	R	S	S	What part	Acres
Sargant J W.	22	5	8	Fractional	8
" " "	22	5	3/4	1/6 part of S. S. part 4	377
" " "	22	5	5	W part	92
Sargant Williams	22	5	1/4	S. part of 1/4 1/2 pt 788	300
" " "	22	5	5/8	1/2 S. part of 1/2 pt 788	89
" " "	22	5	6	1/6 part N E	157
(Vannetta John S	22	5	7/8	S. part	430
" " "	22	5	6	S part	1149
" " "	22	17	3	Fractional	93
" " "	22	14	2	Whole	640
" " "	22	14	1	1/2 pt	326
" " "	22	14	1	N E	160
" " "	22	14	1	1/2 pt & SW 1/4 SE 1/4	120
" " "	22	5	8	S. part	100
Jalbot Ben	22	14	1	S. E. S E	140
Born Wemy	22	5	5	E. part of S E	72
Little Leisa	22	5	5	Middle S E	43
Moore James	22	5	5	part S E	10
Blaser Co.	22	5	5	part S E	1
Polasko R. (Hens)	22	5	5	N part S E	18
Rhans Frank A.	22	5	5	S. part 1/2 pt	..
Heaukins M <sup>r</sup>	22	5	5	Middle S E	(out Town Lots)
Reed Saml (Hens)	22	5	5	NW corner S E	(out Lots)
S. Junch Peter	22	5	5	SW corner S E	( " " )
Reeds Saml (Hens)	22	5	5	part S E 1/4	22
S. Junch & Dunham	22	5	5	N E S W 1/4	21
Philpho O J	22	5	5	E side N W	30
Patterson M <sup>r</sup>	22	5	5	E side N, side N E	14
" " "	22	5	5	N E corner of N 1/4	1
Mason David	22	5	5	S E corner of N 1/4	1

A  
Map of  
Seal Township  
1859  
J. H. Odell Sur.


Range line

Township

(out Town Lots)  
(out Lots)  
( " " )

Scott Township

Scotts River



J. W. Sargent Sec. 2  
40 acres

Sec 1

100 acres John S. Hammond	100 acres John S. Hammond	N. W.	N. E.	N. W.	N. E.	144 Acres 1850	
		J. W. Sargent	J. W. Sargent	J. W. Sargent	J. W. Sargent	P. H. Sargent	
		Sec. 11	377 acres Sargent	42.5 S. W.	3. H. S. Sargent 2. S. Sargent	S. Reed Rust S. H. Sargent	Sing. James More 10 Mrs. Henry Boone 113 72 A
		S. W.	S. E.	William Sargent	William Sargent	John Sargent	
100 acres John S. Hammond	100 acres John S. Hammond	William Sargent	Sargent	Sargent	John Sargent		
		200 acres	65 acres	157 acres			
		N. W.	N. E.	N. W.	N. E.		
		John	John	John	John		
93 acres John S. Hammond	93 acres John S. Hammond	Vanmeter	Vanmeter	Vanmeter	Vanmeter		
		1150 acres	119 acres				
		S. W.	S. E.	S. W.	S. E.		
		Township 5 Range 3.3	Township 5 Range 3.3	Township 5 Range 3.3	Township 5 Range 3.3		
93 acres John S. Hammond	93 acres John S. Hammond	N. W.	N. E.	N. W.	N. E.		
		John	John	John	John		
		Vanmeter	Vanmeter	Vanmeter	Vanmeter		
		S. W.	S. E.	S. W.	S. E.		
		6.110				John S. Hammond S. E. 130 A Bier Triboll 4.0	

Owner Name	R	J	S	What part	W.A.
Brown & Henry	21	5	28	N. E. corner	3
Bang B	21	5	28	N. part	76 1/2 19
Amstrong B. E	21	5	28	N. part	76 1/2 28
Laughlin W. H. (Jr)	21	5	28	Middle	76 1/2 28
Hempstead W	21	5	28	"	" 114
Lafayette Chas.	21	5	28	E. side	76 1/2 45
Moore James	21	5	28	"	" 76 1/2 55
Nesler Michael	21	5	28	W. side	76 1/2 70
"	21	5	28	"	" 5 E 147
"	21	5	28	"	" 5 E 17
Brown Henry	21	5	28	S. W. side	5 1/2 105
"	21	5	28	S. E. S. E.	110
Brown Samuel	21	5	28	part	5 E 32
"	21	5	28	part	5 E 66
"	21	5	29	N. W.	162
Nesler Wm.	21	5	29	N. E. 1/4	172
Wheat Benjamin	21	5	29	S. E. corner	76 1/2 8
"	21	5	29	E. 1/2	5 1/2 81
Wasson Lewis John	21	5	29	N. E.	5 1/2 82
Spencer Peter	21	5	29	S. E. S. E.	140
"	21	5	29	N. E. S. E.	63
"	21	5	29	S. W. S. E.	30
Daily Ralph	21	4	6	N. part	76 1/2 119
James John	21	4	6	S. E. corner	76 1/2 11
Daily E	21	4	6	N. W.	76 1/2 39
"	21	4	6	S. E.	141
Daily R	21	4	6	N. E. N. E.	38
Daily David	21	4	6	S. part	76 1/2 21 1/2 59
Moore James	21	4	6	E. 1/2	76 1/2 86
Cork Wm.	21	4	6	N. E. corner	5 1/2 1
"	21	4	6	76 1/2 corner	5 1/2 12
Nesler Michael	21	5	27	N. W. N. W.	35
March A W	21	5	27	Middle	76 1/2 65
"	21	5	27	S. side	1137
Barger Jacob	21	5	27	N. E. N. W.	32
Daniels B.	21	5	27	N. E.	137
Keller George	21	5	30	S. E. side	76 1/2 86
Stearns John	21	5	30	Middle	76 1/2 93
Daniels B.	21	5	30	N. E.	192
Hott William	21	5	30	N. side	5 1/2 72
Hott Elisha	21	5	30	Middle	5 1/2 78
Truwind Levi	21	5	30	E. side	5 1/2 63
"	21	5	30	N. side	5 E 82
Daniels Ben	21	5	30	N. E. corner	5 E 81
Horner George	21	5	30	S. E.	" 52
Shuttles George	21	4	5	N. E. N. W.	54
"	21	4	5	N. W.	5 1/2 25

Owner Name	R	J	S	What part	W.A.
Wright Wm.	21	4	5	N. E. 21 1/2	50
Daniels B.	21	4	5	E. 1/2	76 1/2 50
Wheat Ben.	21	4	5	N. E. N. W.	5 1/2 210
"	21	4	5	S. E. corner	5 E 200
Wheat Wm.	21	4	5	E. 1/2	76 1/2 5 1/2 210
"	21	4	5	W. 1/2	5 E 210
Horner George	21	4	5	N. E.	5 E 217
Phillips May	21	4	5	S. E.	5 E 111
Wheat Robert	21	4	5	S. E.	5 1/2 210
McGowan Wm.	21	4	5	part	5 1/2 210

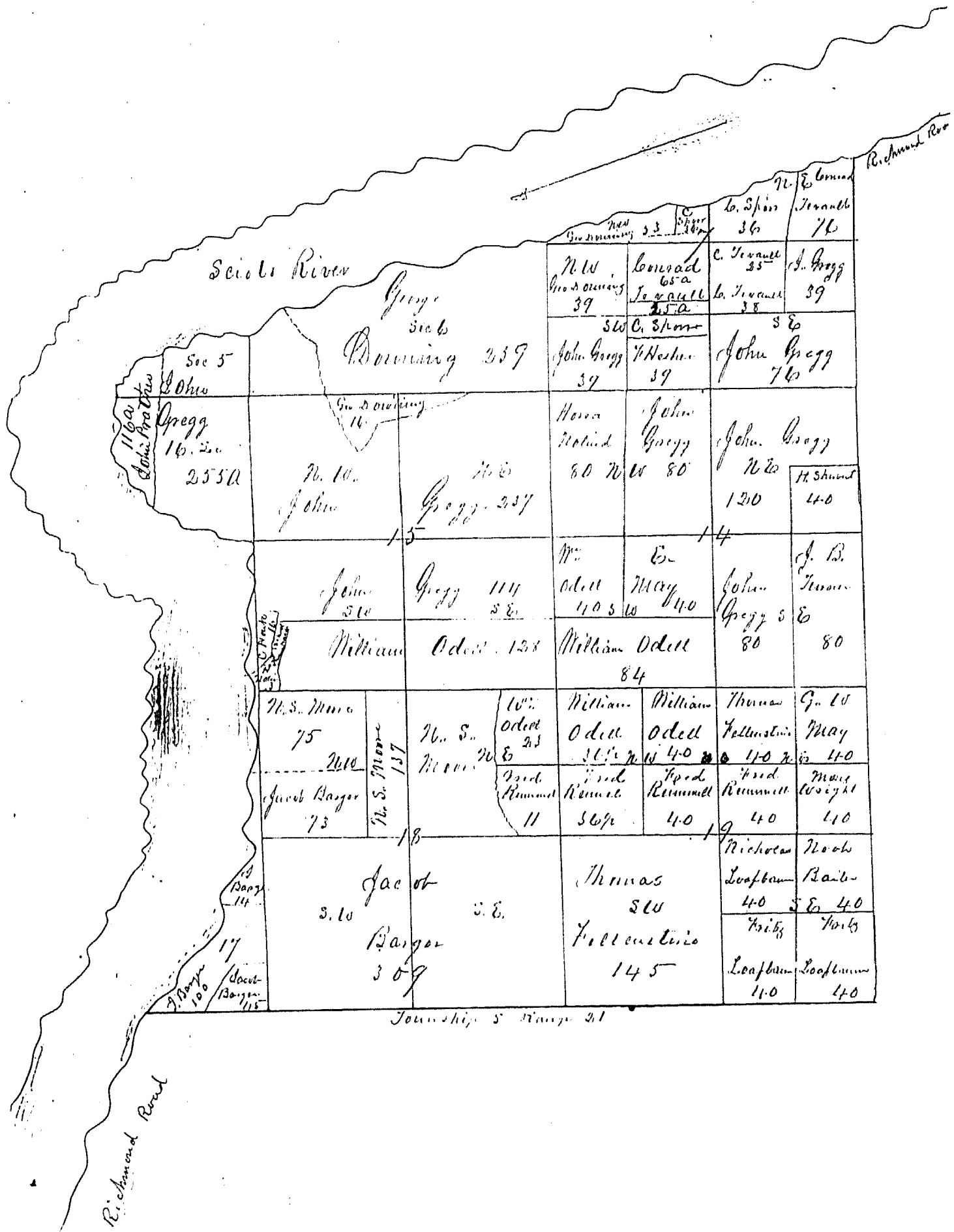
A Map of Land Township Pike Co Ohio 1857

Seiolo River

54 A 3.0	140 A R 120 A 120 A 111	250 A R 120 A 120 A 111	M. Neoster 70 A N.E.	M 120 A 105	Alm 105	Forch 120 A 105	Benjamin Daniel 76 A 157 Acres
James 70 A 35 A	Henry 120 A	Saml 35 A	Michael Neoster 147	Robert 510	11	37	March 58
105 A 310	140 A	35 A 60	Robertson Land				200 200
Samuel Bauer 76 A 160	Michael Neoster 170	John Stumpt 76 A 93 A	Geo Heller 50 A	Geo Heller 10	Geo Heller 20	Benjamin Daniel 76 A 192 A	
John Vander 80 A	William Viel 81 A	John Spruck 100 A 140	Michael Neoster 39	100 Holl 72 A 210	Eliska 310 Holl 78 A	Geo Heller 50 A Geo Heller 50 A	Ben Daniel 30 George Houser 53
Ralph Daley 119 A 76 A	John Daley 39	John Spruck 140	John Daley 39	George Shuster 84	Wm Holl 76 A 83	William Wright 80	B. Daniel 79 76 A
John Daley 39	John Daley 39	John Spruck 140	John Daley 39	George Shuster 84	Wm Holl 76 A 83	William Wright 80	B. Daniel 79 76 A
John Daley 39	John Daley 39	John Spruck 140	John Daley 39	George Shuster 84	Wm Holl 76 A 83	William Wright 80	B. Daniel 79 76 A
W.S. Mayne 90	Chas Daley 111	John Spruck 140	John Daley 39	George Shuster 84	Wm Holl 76 A 83	William Wright 80	George Houser 53 Margaret Phillips 110

	R	J	d	Dir	Dist	Notes
Servant Conrad	21	5	7	NE	76	Loofbaum Fritz R 21 75 R 19 SW SE 110
"	"	"	"	NE of SW	68	Basin of aert " " 18 8 1/2 309
"	"	"	"	NE of SE	25	" " " " 17 NE 110 7
"	"	"	"	NW SE	38	" " " " SE cor 111
Spoor Christain	"	"	"	NE NW	38	" " " " NW side 110
"	"	"	"	NW NE	38	" " " " " " "
"	"	"	"	SE of SW	35	" " " " " " "
Koester Fred	"	"	"	SE SW	34	" " " " " " "
Downing George	"	"	"	NW NW	55	" " " " " " "
"	"	"	"	NW SW	39	" " " " " " "
"	21	5	6	E of A	257	" " " " " " "
"	21	5	15	Middle N side	110	" " " " " " "
Prattin John	"	"	"	N side	116	" " " " " " "
Roland Harold	21	5	14	W of NW	80	" " " " " " "
"	"	"	"	SW corner	3	" " " " " " "
Gregg John	"	"	"	N side	237	" " " " " " "
"	"	"	"	E side	255	" " " " " " "
"	"	"	"	W end	30	" " " " " " "
"	"	"	"	Middle	114	" " " " " " "
"	"	"	"	NE of SE	39	" " " " " " "
"	"	"	"	S of	76	" " " " " " "
"	"	"	"	SW SW	39	" " " " " " "
"	"	"	"	E of NW	80	" " " " " " "
"	"	"	"	W of SW NE	120	" " " " " " "
"	"	"	"	W of SE	80	" " " " " " "
O'ell William	21	5	15	S part	128	" " " " " " "
"	"	"	"	NW SW	40	" " " " " " "
"	"	"	"	SE SW	84	" " " " " " "
"	"	"	"	NW NW	30	" " " " " " "
"	"	"	"	NE NW	40	" " " " " " "
"	"	"	"	W of NE	20	" " " " " " "
Shubert Mary	"	"	"	SE NE	40	" " " " " " "
Sumner J B	"	"	"	E of SE	80	" " " " " " "
Hooker L E	"	"	"	SW cor SW	16	" " " " " " "
Thomas John	"	"	"	" " "	1	" " " " " " "
Morris Martin S	"	"	"	W of NW	75	" " " " " " "
"	"	"	"	W of NW & NE	137	" " " " " " "
May G M	"	"	"	NE NE	40	" " " " " " "
Wright Moses	"	"	"	SE NE	40	" " " " " " "
Hillertine Mrs	"	"	"	NW NE	110	" " " " " " "
"	"	"	"	SW	145	" " " " " " "
Borles Noah	"	"	"	NE SE	40	" " " " " " "
Reindel Fred	21	5	19	SE NW	40	" " " " " " "
"	"	"	"	SW NW	40	" " " " " " "
"	"	"	"	SW NE	40	" " " " " " "
"	"	"	"	W of NE	1	" " " " " " "
Loofbaum N	21	5	19	NW SE	40	" " " " " " "

A Map of Seal Township Pick Co. Ohio 1857

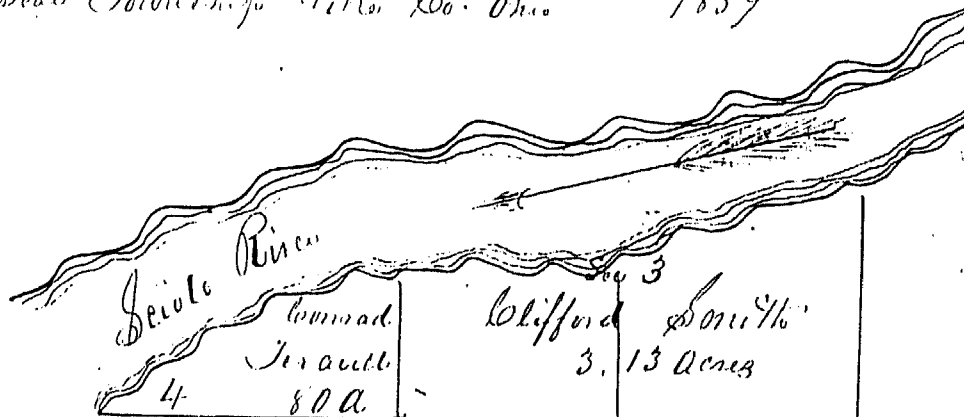




Boiler Noah	R 21 25	S 26, NW	149
"	R 21 25	S 26, W part NW	112
Jackson John	"	" E "	50
Miller David	"	" S E	166
Valley Leonard	"	" NW + S E, SW	96
Bah Jacob	"	" SW, SE	40
Hammond Philip	" 37	" NW	136
"	"	" W 1/2 N E	72
Hammond Francis	"	" W 1/2 N E	72
Bahn Fritz	"	" S E	128
"	"	" W 1/2 S W	77
Koover George	"	" S 1/2 S W	77
"	R 21 24 5 4	Grid. NW	69
"	"	" "	69
"	"	" W 1/2 N E	82
Bahn Fritz	"	" pt N E	60
David B J	"	" Middle N. side NW	20
Perrill John (ho)	"	" N E cor N E	17
Perrill John II	"	" NW + S E + S E	120
Miller David	"	" S W S E	40
Smith John (hug)	"	" N E S W	40
Bauman Jacob	"	" S E S W	40
More James	"	" W 1/2 S W	80

Noah NW	Noah NW	29
Boiler 149	Boiler 112	29
Leonard Valley 96	David Miller S E 166 R	
Jacob Zahn 40		
Philip Hammond N. W 136 A	Philip Hammond NW 72	Francis Hammond NW 72
Fritz Zahn 77	Fritz Zahn S. E. 138	
Geo Koover 77	77	
Geo B. Smith 20A	Geo Koover 82	John Smith 17
James Moore 80A	John Smith 40	John & Perrill S E 120A
	Jacob Bauman 40	David Miller 40

A Map of Seal Township Pike Co. Ohio 1859



	R	T	S						
Conrad Clifford	21	3	3	Fractional	313				
Lesaut Conrad	"	"	4	N E	80				
" " Roads. Philip	"	"	8	N 1/2 N side NW	115				
Kosmum. Jaest	"	"	"	N 1/2 NE	96				
" " " "	"	"	"	SW NE	110				
Proest William	"	"	"	N side SW NE	15 1/2				
" " " "	"	"	"	E " " "	16 1/2				
" " " "	"	"	"	NW SE	110				
Lilloy John W	"	"	"	SW SE	110				
Joy Peter	"	"	"	W 1/2 SW	80				
Gochnon Gordon	"	"	"	E 1/2 SW 1/2 E	115				
Krick John	"	"	"	E 1/2 SE	69				
" " " "	21	5	10	E 1/2 NE	76				
" " " "	"	"	"	SE NW	39				
" " " "	"	"	"	NE SE	38				
Joy Richard	"	"	"	SE NE	36				
" " " "	"	"	"	NW SE	38				
" " " "	"	"	"	NE SW	39				
Valley Conrad	"	"	"	SE SE	76				
" " " "	"	"	20	NE NE	111				
" " " "	"	"	"	NW NE	111				
" " " "	"	"	"	NE NW	110				
" " " "	"	"	"	SE NE	111				
" " " "	"	"	"	SW NE	111				
" " " "	"	"	"	SE NW	110				
" " " "	"	"	"	NE SE	110				
Boile John	"	"	"	NE NW	111				
" " " "	"	"	"	SW NW	111				
" " " "	"	"	"	NE SW	111				
Brown Isaac	"	"	"	NW SE	110				
Conroy Peter	"	"	"	W 1/2 N	80				
Bahn Jacob	"	"	"	SE SW	110				
Hosmer P	"	"	"	SE 1/2 E 1/2 N	18				
" " " "	"	"	"	" " S	18				
" " " "	"	"	"	N side	6				
" " " "	"	"	"	SW SE	40				

Conrad Tennant		Philip Roads	
115		96	
NW	W	E	SE
bochman	J. Hamm	W 1/2	16 1/2
	40	W 1/2	16 1/2
Peter	W 1/2	John	
S W	40 S E		
Joy	Baust	Krick	
80	SW side	69	
	110		
	W 1/2	John	
	W 1/2		
Unknown	John	Richard	Krick
	Krick	Joy	76
	39	36	
	Richard	Richard	J. Krick
	S. W. Joy	Joy S. E.	38A
	39A		
	C. Valley	Conn. Valley	26 A
John	Conrad	Conrad	Conrad
Boile	Valley	Valley	Valley
41	NW 40	41	NE 41
John	Conrad	Conrad	Conrad
Boile	Valley	Valley	Valley
41	40	41	41
Peter	J. Boile	Isaac	Conrad
	S. W. 41	Brown	Valley
		110 S. E.	40
Conroy	Jacob	Ben	B. Farmer
80	Zahn	Farmer	18
	40	40	18

Township 3 Range 21

Name	H	T	S	What Pl	70 <sup>th</sup> A
Meese August	21	5	25	Npt N 10	49
Baron Isaac	"	"	"	S. "	108
Koanman P	"	"	"	East N 10	15
Lwinning M <sup>r</sup>	"	"	"	"	26
Linnell John	"	"	"	N 10 N E	40
Tevault William	"	"	"	N E N E	40
Vance George	"	"	"	S E N E	40
Lawrence Solomon	"	"	"	S E cor N 10	10
"	"	"	"	S 10 N E	39
"	"	"	"	N 10 S E	80
"	"	"	"	N 1/4 E N S E	63
Loafbaum	"	"	"	S 10 70	158
Tevault William	"	"	"	S E S E	40
"	"	"	32	W side N E	32
"	"	"	"	E N 10	41
Koanman George	"	"	"	Mid. N 10	40
Roadmire Adam	"	"	"	W side N 10	70
Givens George	"	"	"	E " N E	137
Morgan Thomas	"	"	"	S 10	163
Bungaman A	"	"	"	N x W side S E	208
Givens James	"	"	"	S E. cor S E	25
"	4	3	"	N E	159
Perrill John	"	"	"	W side N 10	103
Bungaman George	"	"	"	E. "	63
"	"	"	"	N E S 10 (line) 3/4	40

August	1879	1880	1881	1882	1883	1884	1885
August	39	1880	1881	1882	1883	1884	1885
Isaac N 10	108	1880	1881	1882	1883	1884	1885
Brown	108	1880	1881	1882	1883	1884	1885
S. W.	158	1880	1881	1882	1883	1884	1885
Loafbaum	158	1880	1881	1882	1883	1884	1885
Adam Roadmire	70	1880	1881	1882	1883	1884	1885
George Koanman	40	1880	1881	1882	1883	1884	1885
William Tevault	41	1880	1881	1882	1883	1884	1885
Thomas	163	1880	1881	1882	1883	1884	1885
Morgan	163	1880	1881	1882	1883	1884	1885
Township 4	103 A	1880	1881	1882	1883	1884	1885
John	103 A	1880	1881	1882	1883	1884	1885
Perrill	103 A	1880	1881	1882	1883	1884	1885
S. W.	40	1880	1881	1882	1883	1884	1885
Various	40	1880	1881	1882	1883	1884	1885

Map of Town of Newburgh Pike County Ohio 1857

Spick Gaudman  
Koolcomb S  
Koonny Jocol  
Tij Abraham  
Karaman Peter  
Hannan Philip

R 20 26 52 S.W. 1/4 500	R 20 26 52 N.W. 1/4 500	R 20 26 53 S.W. 1/4 500	R 20 26 53 N.W. 1/4 500
R 20 26 52 S.W. 1/4 500	R 20 26 52 N.W. 1/4 500	R 20 26 53 S.W. 1/4 500	R 20 26 53 N.W. 1/4 500
R 20 26 52 S.W. 1/4 500	R 20 26 52 N.W. 1/4 500	R 20 26 53 S.W. 1/4 500	R 20 26 53 N.W. 1/4 500
R 20 26 52 S.W. 1/4 500	R 20 26 52 N.W. 1/4 500	R 20 26 53 S.W. 1/4 500	R 20 26 53 N.W. 1/4 500

R 20 26 52 N.W. 1/4 500	R 21 25 54 S.W. 1/4 500	R 21 25 54 S.W. 1/4 500
R 20 26 52 N.W. 1/4 500	R 21 25 54 S.W. 1/4 500	R 21 25 54 S.W. 1/4 500
R 20 26 52 N.W. 1/4 500	R 21 25 54 S.W. 1/4 500	R 21 25 54 S.W. 1/4 500
R 20 26 52 N.W. 1/4 500	R 21 25 54 S.W. 1/4 500	R 21 25 54 S.W. 1/4 500

George Jacob  
Givens Samuel  
Hamphreys James

R 20 25 55 S.W. 1/4 500	R 20 25 55 S.W. 1/4 500	R 21 25 53 S.W. 1/4 500
R 20 25 55 S.W. 1/4 500	R 20 25 55 S.W. 1/4 500	R 21 25 53 S.W. 1/4 500
R 20 25 55 S.W. 1/4 500	R 20 25 55 S.W. 1/4 500	R 21 25 53 S.W. 1/4 500
R 20 25 55 S.W. 1/4 500	R 20 25 55 S.W. 1/4 500	R 21 25 53 S.W. 1/4 500

Goatham S A  
Givens George  
Hall Michael  
Gaultman W. 2  
Harris William  
Hannan Peter

R 21 25 53 S.W. 1/4 500	R 21 25 53 S.W. 1/4 500	R 21 25 53 S.W. 1/4 500	R 20 26 53 S.W. 1/4 500
R 21 25 53 S.W. 1/4 500	R 21 25 53 S.W. 1/4 500	R 21 25 53 S.W. 1/4 500	R 20 26 53 S.W. 1/4 500
R 21 25 53 S.W. 1/4 500	R 21 25 53 S.W. 1/4 500	R 21 25 53 S.W. 1/4 500	R 20 26 53 S.W. 1/4 500
R 21 25 53 S.W. 1/4 500	R 21 25 53 S.W. 1/4 500	R 21 25 53 S.W. 1/4 500	R 20 26 53 S.W. 1/4 500

Hall Michael  
Hannan J. A  
Givens James  
Hobbs John Chris

R 20 26 53 S.W. 1/4 500	R 21 25 54 S.W. 1/4 500	R 20 25 54 S.W. 1/4 500	R 21 25 53 S.W. 1/4 500
R 20 26 53 S.W. 1/4 500	R 21 25 54 S.W. 1/4 500	R 20 25 54 S.W. 1/4 500	R 21 25 53 S.W. 1/4 500
R 20 26 53 S.W. 1/4 500	R 21 25 54 S.W. 1/4 500	R 20 25 54 S.W. 1/4 500	R 21 25 53 S.W. 1/4 500
R 20 26 53 S.W. 1/4 500	R 21 25 54 S.W. 1/4 500	R 20 25 54 S.W. 1/4 500	R 21 25 53 S.W. 1/4 500

Hannan Y  
Hannan Peter  
Koolcomb R  
Koolcomb A  
Koonny Harry

R 20 26 53 S.W. 1/4 500	R 21 25 54 S.W. 1/4 500	R 21 25 54 S.W. 1/4 500	R 21 25 53 S.W. 1/4 500
R 20 26 53 S.W. 1/4 500	R 21 25 54 S.W. 1/4 500	R 21 25 54 S.W. 1/4 500	R 21 25 53 S.W. 1/4 500
R 20 26 53 S.W. 1/4 500	R 21 25 54 S.W. 1/4 500	R 21 25 54 S.W. 1/4 500	R 21 25 53 S.W. 1/4 500
R 20 26 53 S.W. 1/4 500	R 21 25 54 S.W. 1/4 500	R 21 25 54 S.W. 1/4 500	R 21 25 53 S.W. 1/4 500

A Map of the Township of Boone, Pike Co Ohio 1857

Roanoke Le wis  
 Roanoke Samuel  
 Huntzman and John  
 " George  
 " Jacob

John of John  
 Mathews Elizabeth

Smith Lewis John  
 Huntzman T

Smith Casp

List Conrad

List George

Strigge Lewis

James John

List Conrad

James John

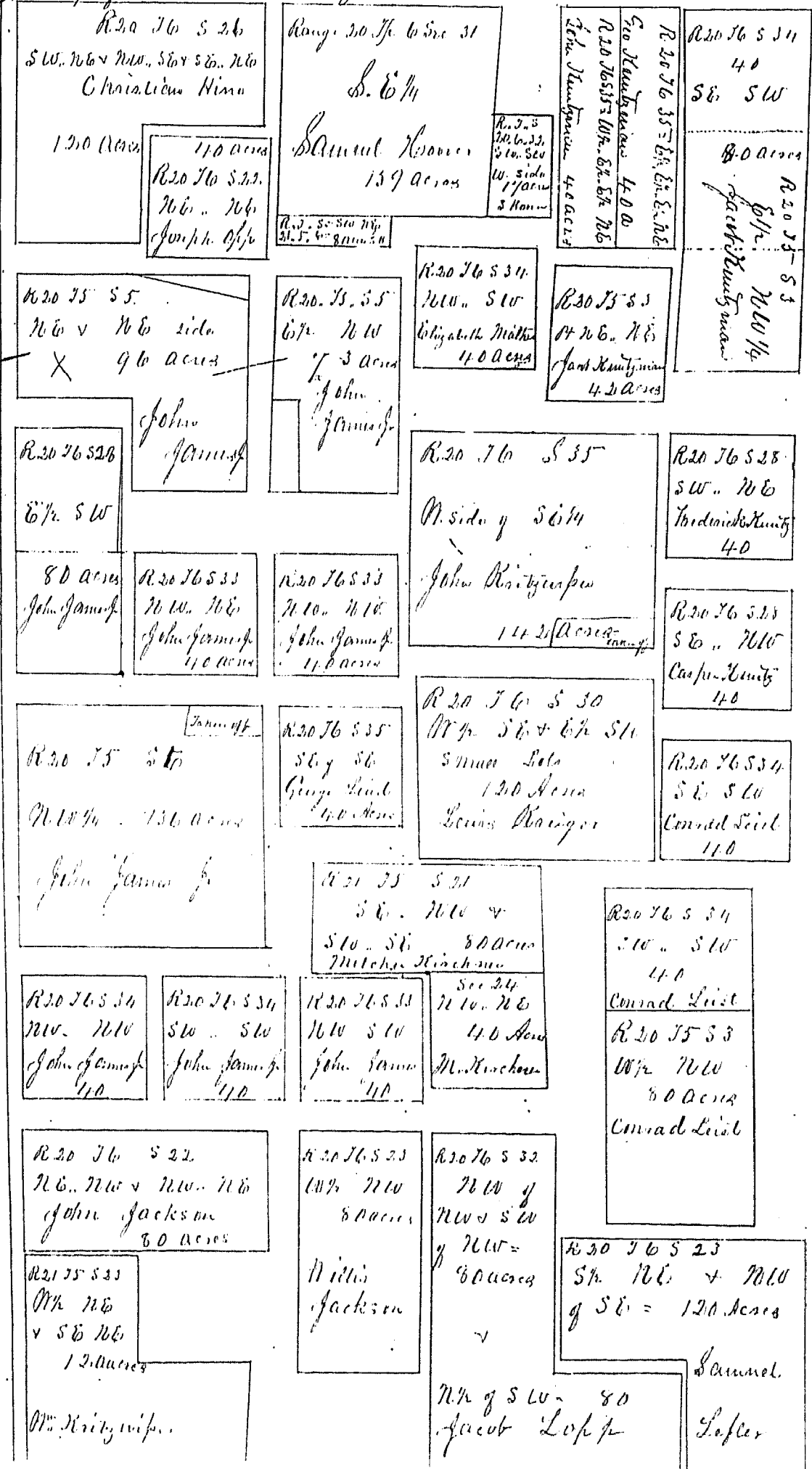
Jackson John

Jackson Nellie

Lopfe Jacob

Lopfe Samuel

W. T. ...



A Map of Beaver Township, Pike County, C.

Lingenfelder, Mrs.

Mountz, Lawrence

Martin, Mary

McCleary, James

Opp, Arthur

Parshall, John

Parrell, Angus

Rhea, David

Norton, J. C.

Papst, Philip J.



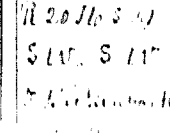
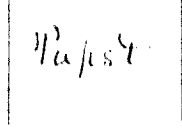






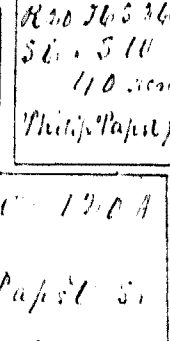
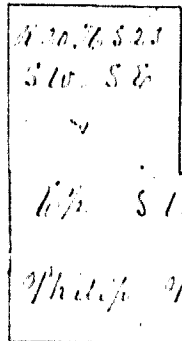
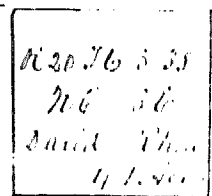
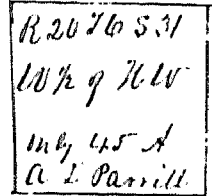
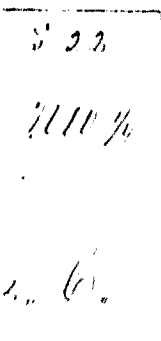




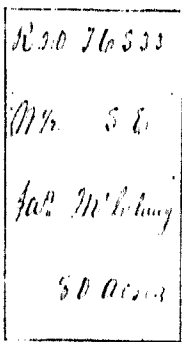
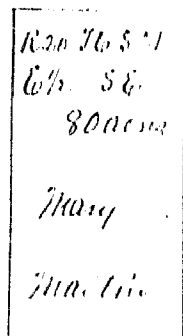
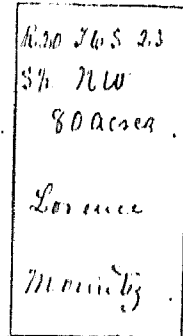

Parrell, Angus

Papst, Christ

Pary, William


Richard, Hugh D.

Rickard, J.

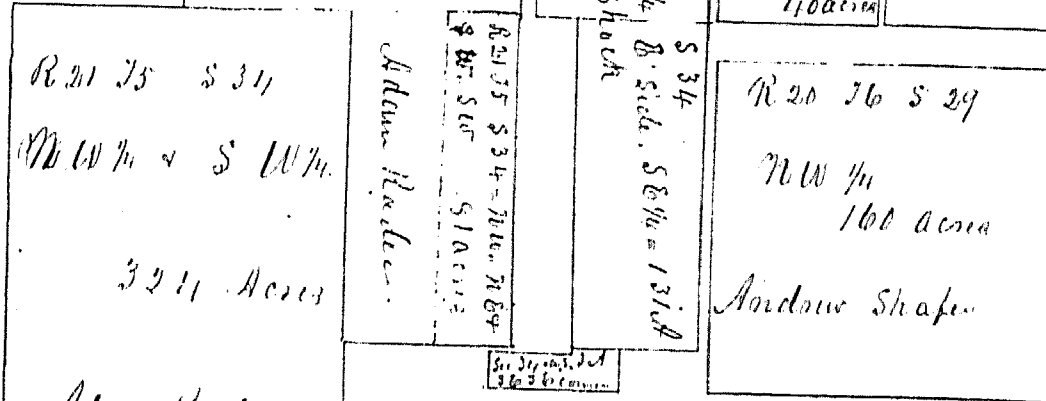


A Map of Beaver Township (Pike County, O)


Rader Adam  
Roeder Adam  
Shock Andrew




Shaffer Andrew




Shaffer Godfred



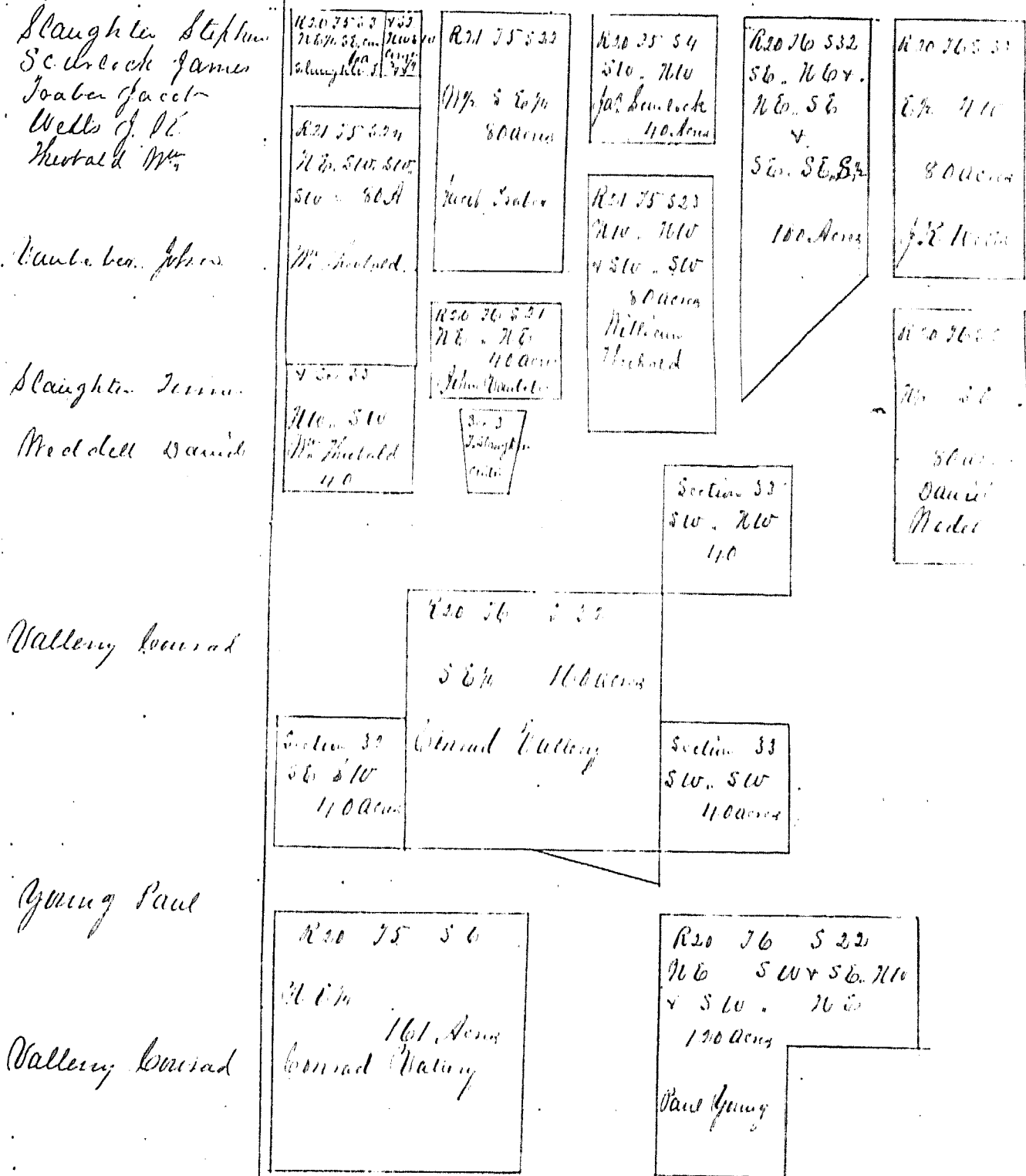
Schaadt Peter  
Spangler John



Sailor Jesse  
Stoll George



A Map of Bears Township, Pike County, O





# A Map of Beaver Township (Pike Co., Ohio) 1857

Barber G. No 1  
 Baker of west 4  
 Brungamer Sr J 1  
 Brist John 2  
 Brown B. 1


Robert Cooper 1

Kutler George 4  
 Brungamer A 1  
 Farnsey P 4

Fanny Chris 1

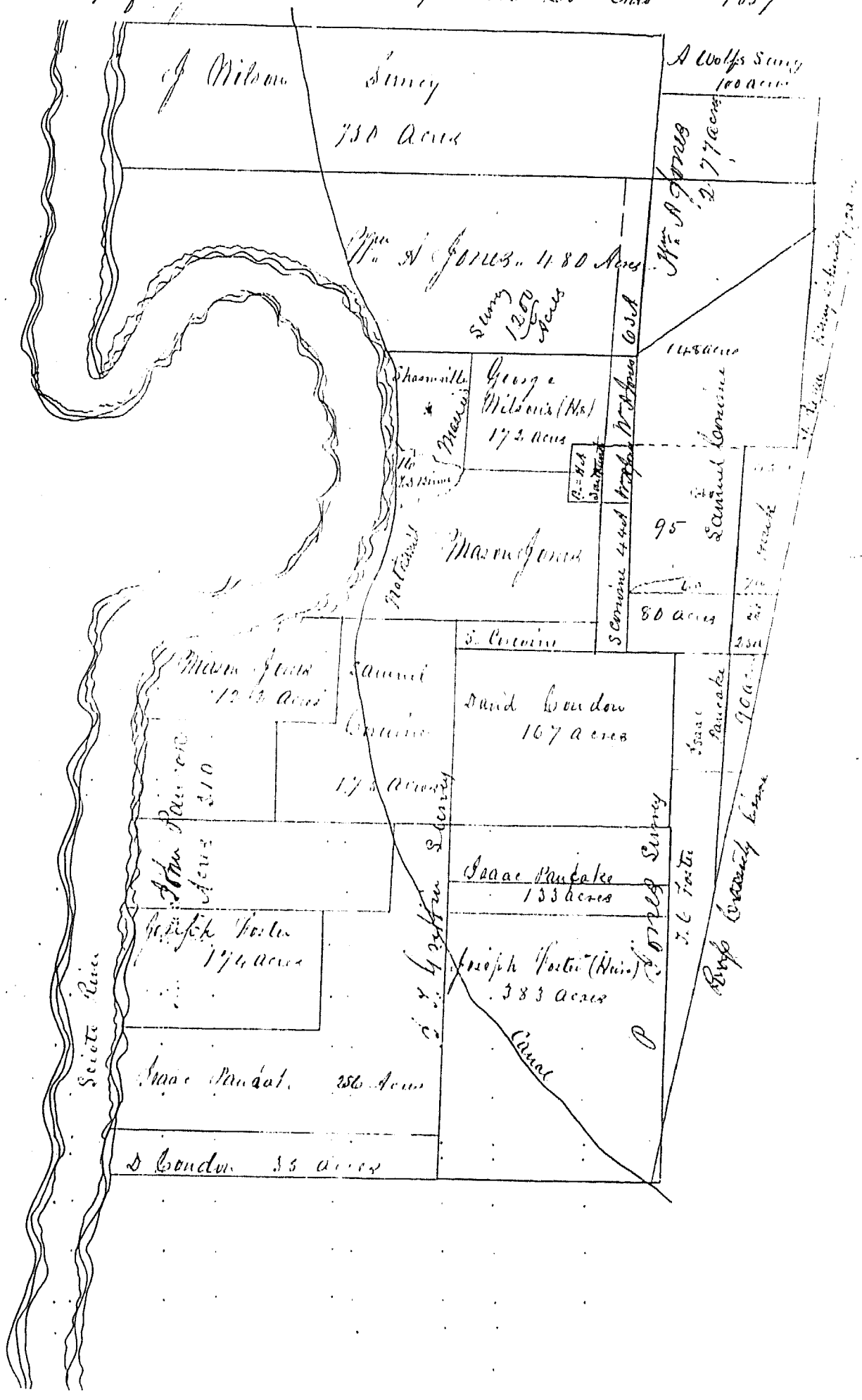
Brungamer J 2  
 Baker John J 1  
 Kutler Isaac 2  
 Kutler John 4  
 Knut Alden 7

Brungamer Robert 7






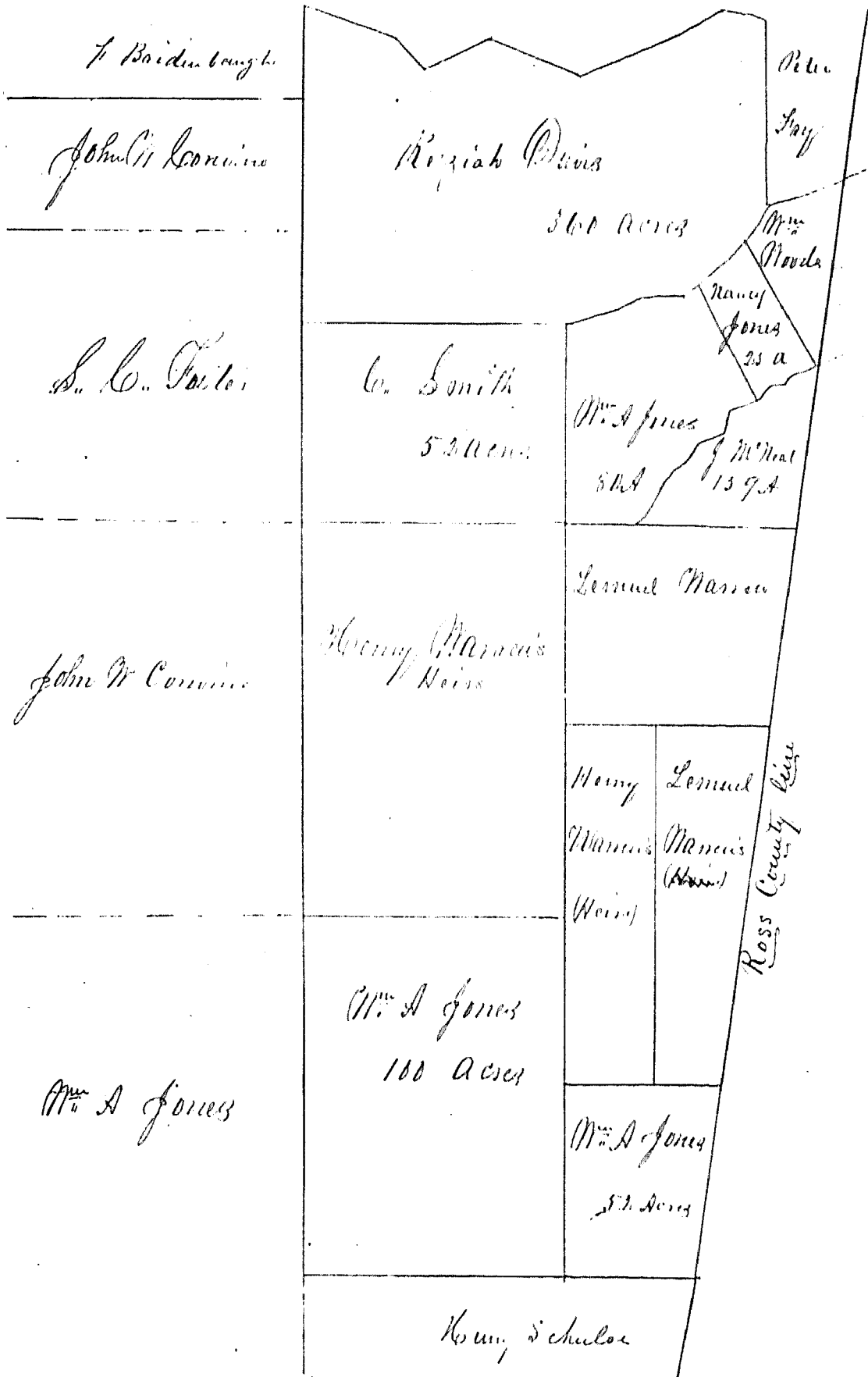
A Map of Jackson Township Pick. Co. Ohio 1859



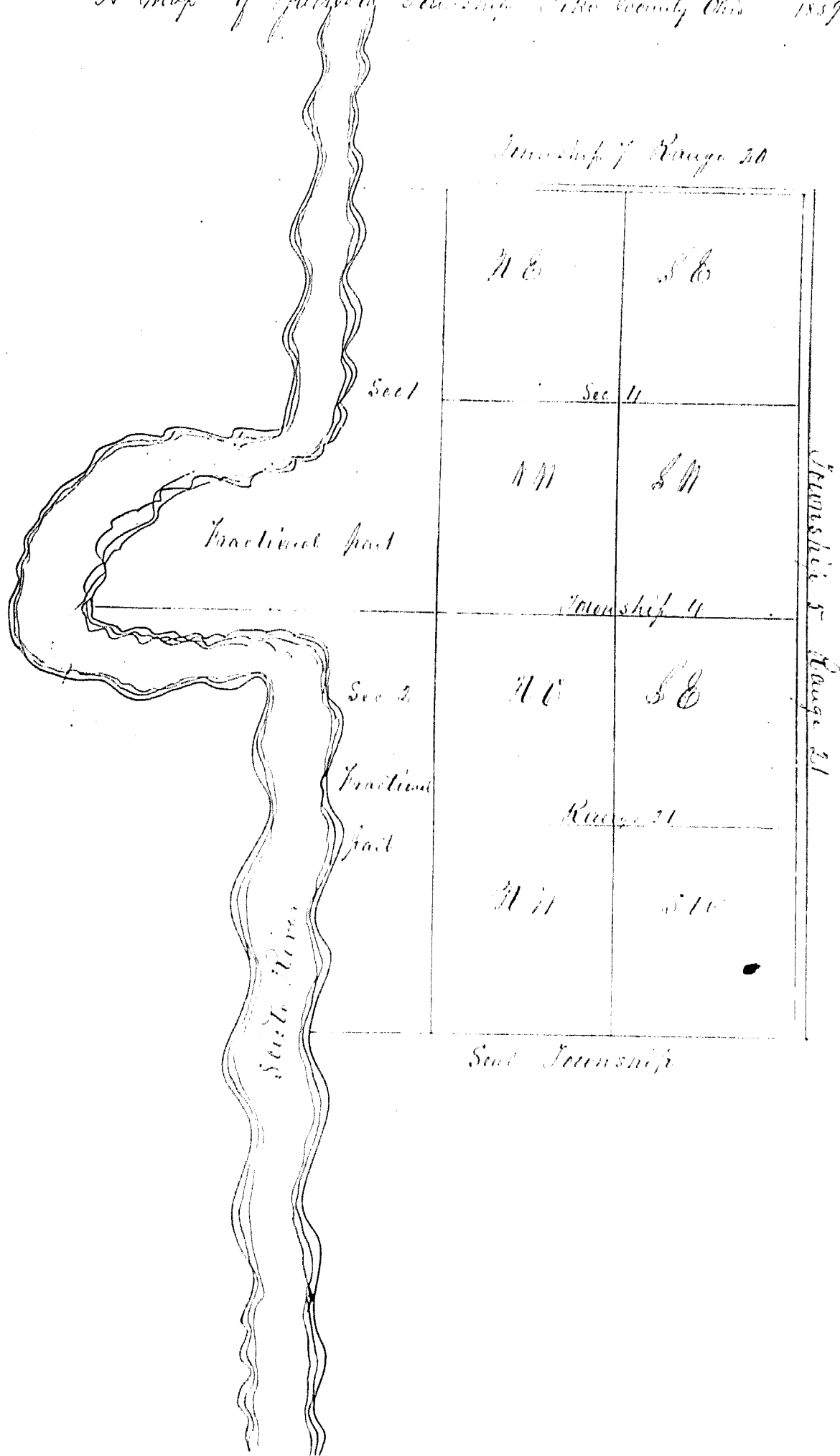
A. Map of Jackson Township Pike County Ohio 1859



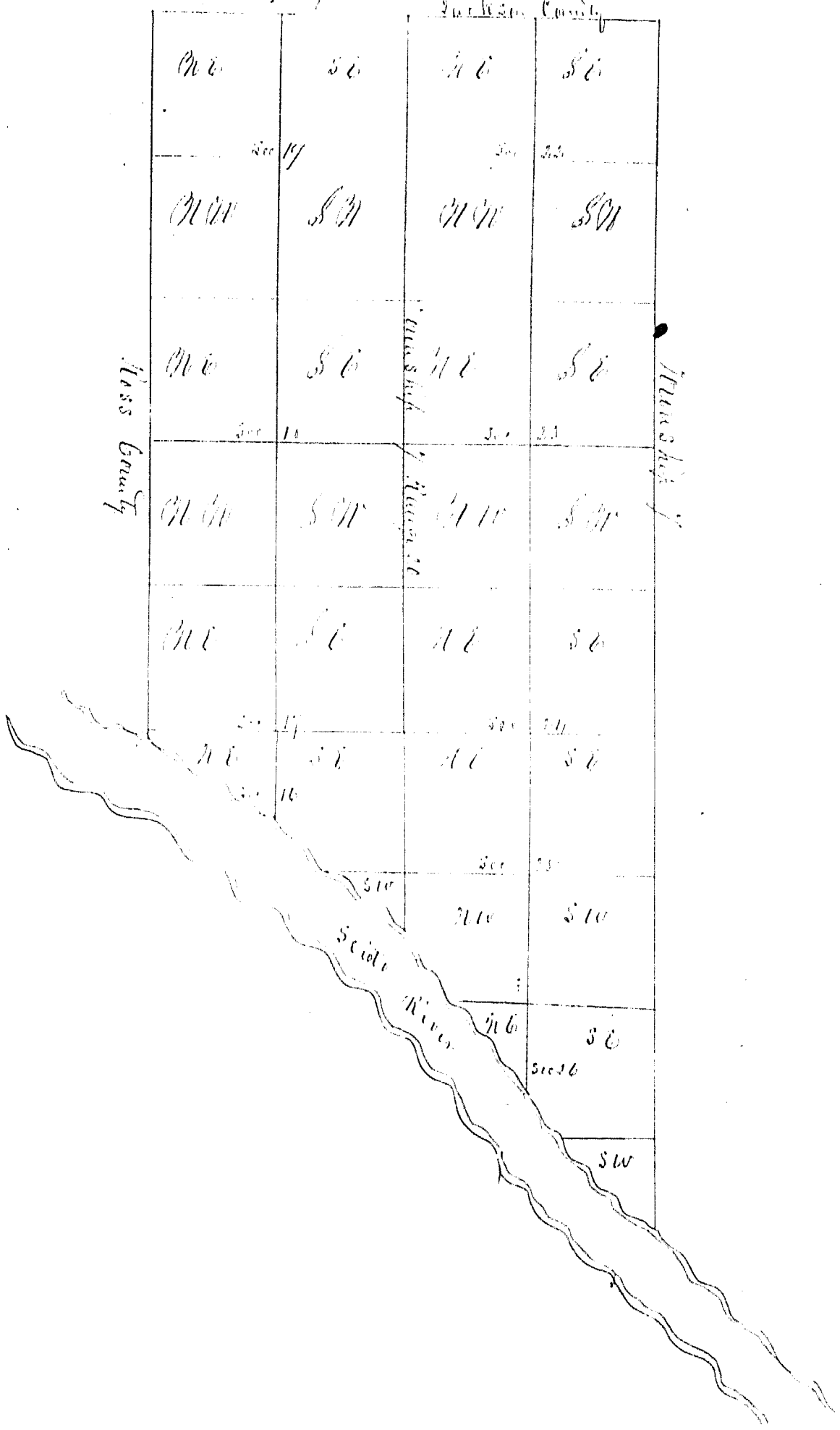
A Map of Jackson Township Pike Co Ohio 1857



A Map of Jackson Township, Pike County, Ohio 1859



A Map of Jackson Township Pike Co Ohio 1847  
Jackson County



A Map of Jackson Township Pike County Ohio 1857  
Jackson County

Township 7	NW	SE	NW	SE
	Sec 21		Sec 22	
	NW	SE	NW	SE
	Sec 20		Sec 23	
	NW	SE	NW	SE
	Sec 29		Sec 24	
	NW	SE	NW	SE
	Sec 28		Sec 25	
	NW	SE	NW	SE
	Sec 27		Sec 26	
NW	SE	NW	SE	

Township 6



A Map of Jackson Township, Pike County, Ohio

1857

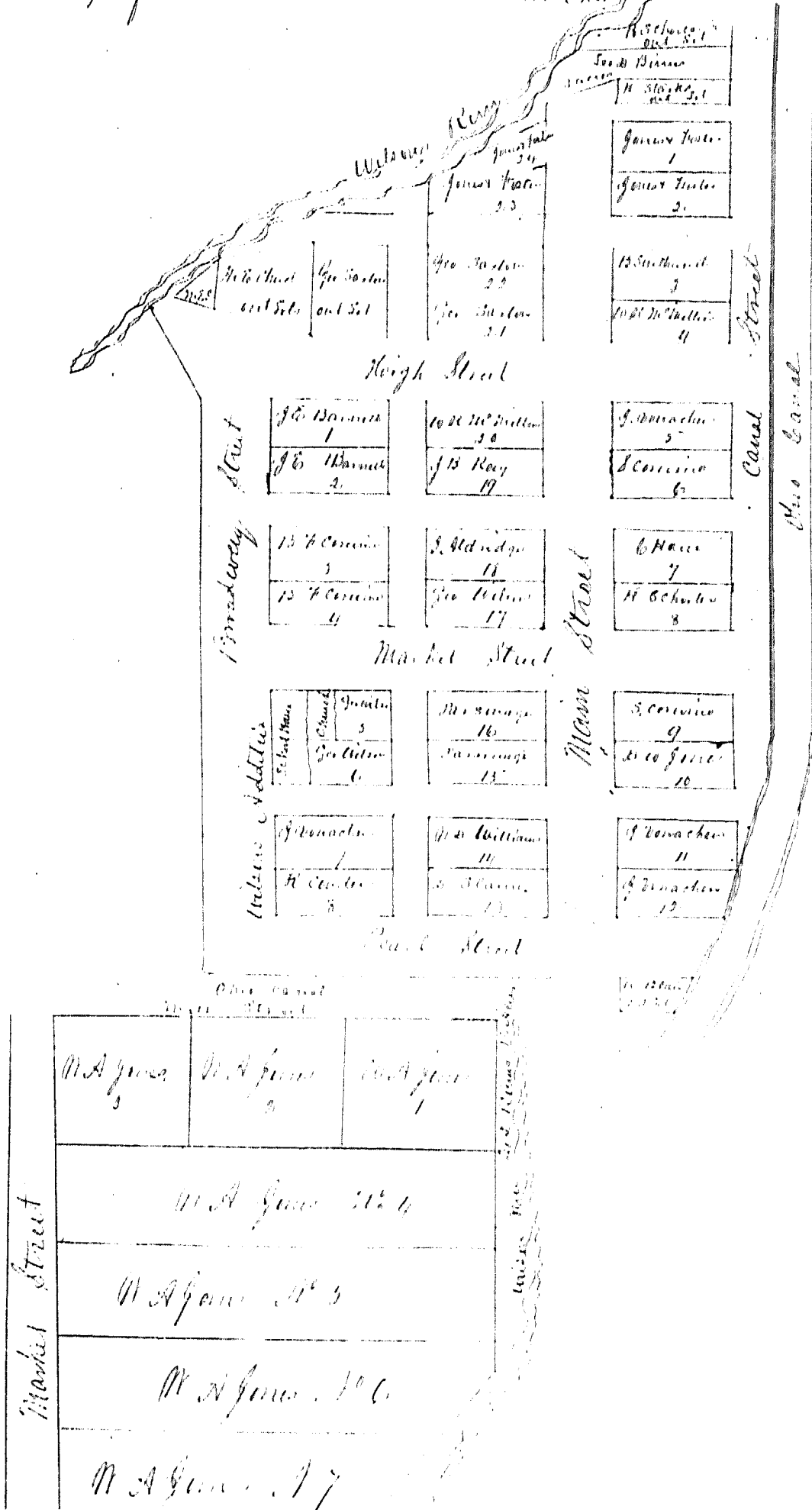
Jackson Township		Jackson County, Ohio	
		Sec. 11	Sec. 14
NE	SE	NE	SE
NW	SW	NW	SW
Jackson Township		Jackson County, Ohio	
		Sec. 10	Sec. 15
NE	SE	NE	SE
NW	SW	NW	SW
Jackson Township		Jackson County, Ohio	
		Sec. 9	Sec. 16
NE	SE	NE	SE
NW	SW	NW	SW
Jackson Township		Jackson County, Ohio	
		Sec. 8	Sec. 17
NE	SE	NE	SE
NW	SW	NW	SW
Jackson Township		Jackson County, Ohio	
		Sec. 7	Sec. 18
NE	SE	NE	SE
NW	SW	NW	SW

A Map of Jackson Township, The County Ohio  
Beaver Township 1859

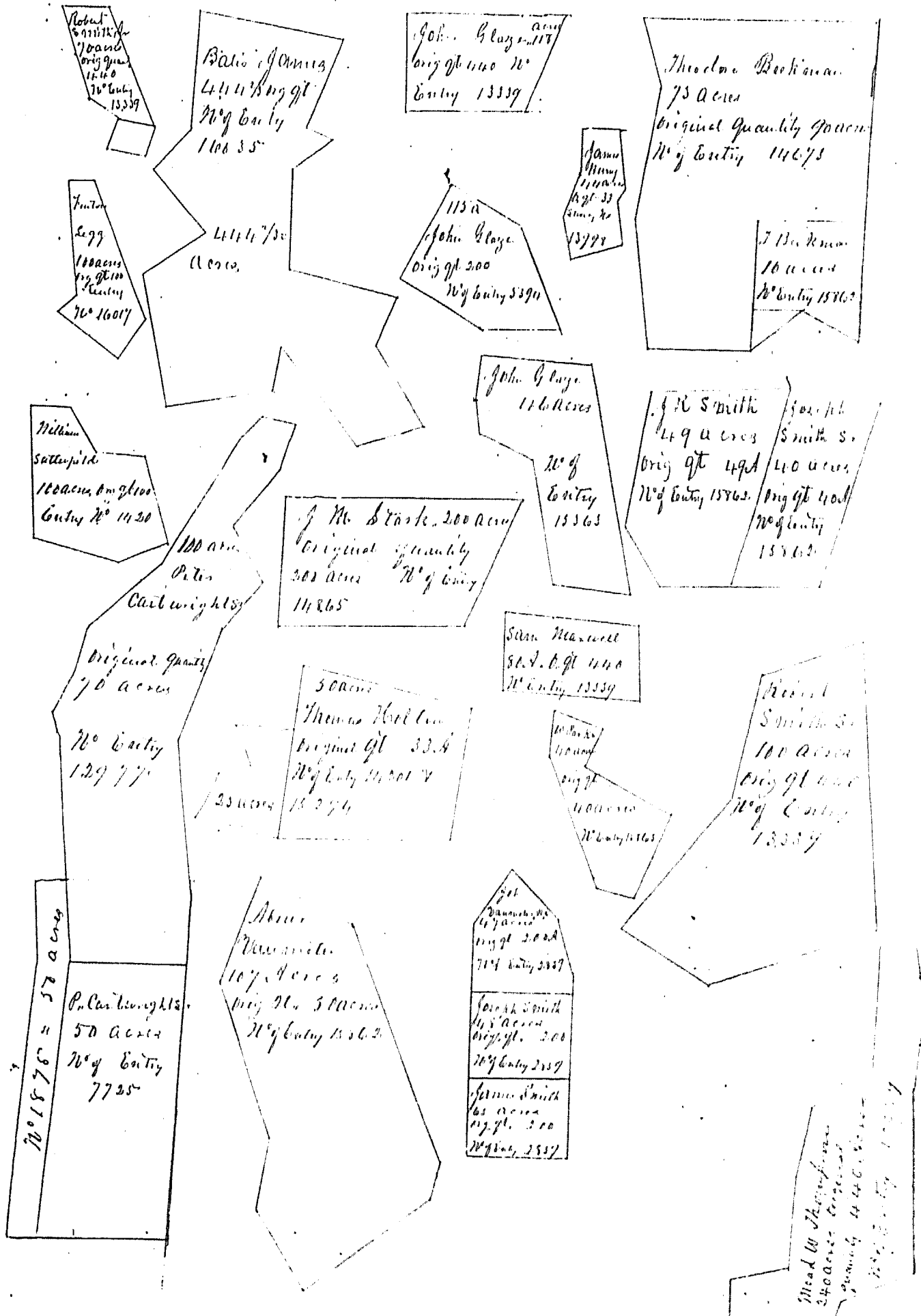
Township 6 Range 20	SE	SW	SE	SW
	Sec 11		Sec 12	
	NE	NW	NE	NW
	SE	SW	SE	SW
	Sec 10 Township 5 Range 21		Sec 9	
	NE	NW	NE	NW
SE	SW	SE	SW	
Sec 1		Sec 2		
NE	NW	NE	NW	
Township 1				

Township 6 Range 20

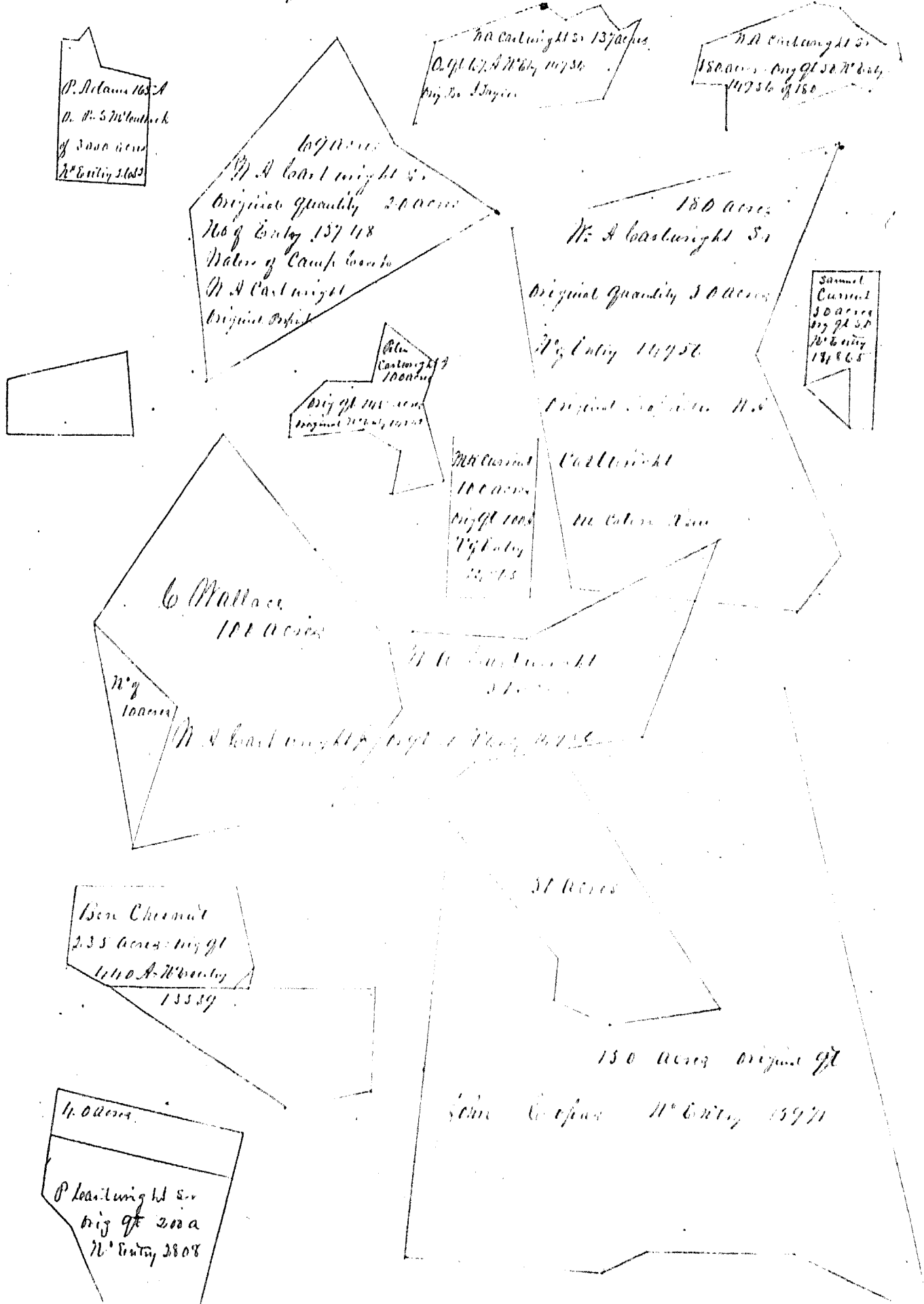
Map of Shumiller's Place No. Ohio



A Map of Township 20 North Range 10 West 1857



# A Map of Seneca Township, Trego Co., Dak. 1889





say said so of

"Lee, David

"Laudrich, John  
Detrick Henry

"Lock, John  
Massie & Kendrick  
Detrick Washington  
Massie, W  
Massie & Kendrick  
Detrick H J

"Massie & Kendrick

"Drake Samuel P  
Merritt John  
Glaze Andrew

"Merritt John  
Merritt Rosakist  
Glaze John

"Merritt Rosakist

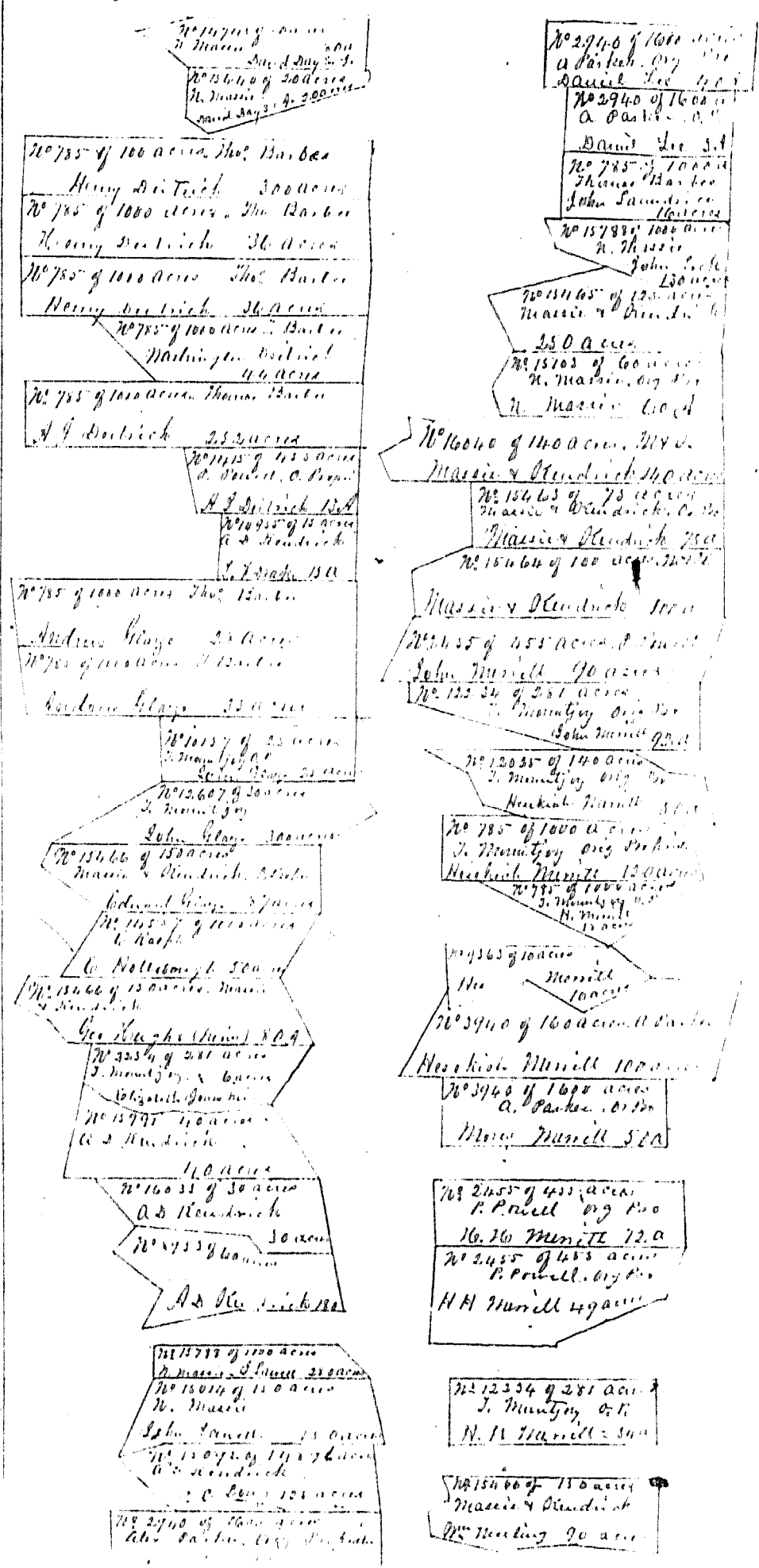
"Glaze Andrew  
Merritt Rosakist  
Koolstough i  
Merritt Rosakist  
Koughs George (Devin)  
Merritt Rosakist  
Jones Elizabeth (Devin)  
Merritt Moses  
Kendrick A D

" " "  
" " "  
" " "

"

Song of G  
Merritt W

A Map of Township 6 North, Range 4 East, (Rt. Co., Ohio) 1857







Map of Camp Conoco - Summit Pike Co Ohio

Scott Thomas  
Sprop to W  
Stedman's SS. (Hills)  
Scott Samuel

Slater W H  
Scott Thomas

Slater Rainey  
Taylor Thomas

Taylor B W  
Taylor Thomas

" " " " " "

Taylor James  
Linger Jacob

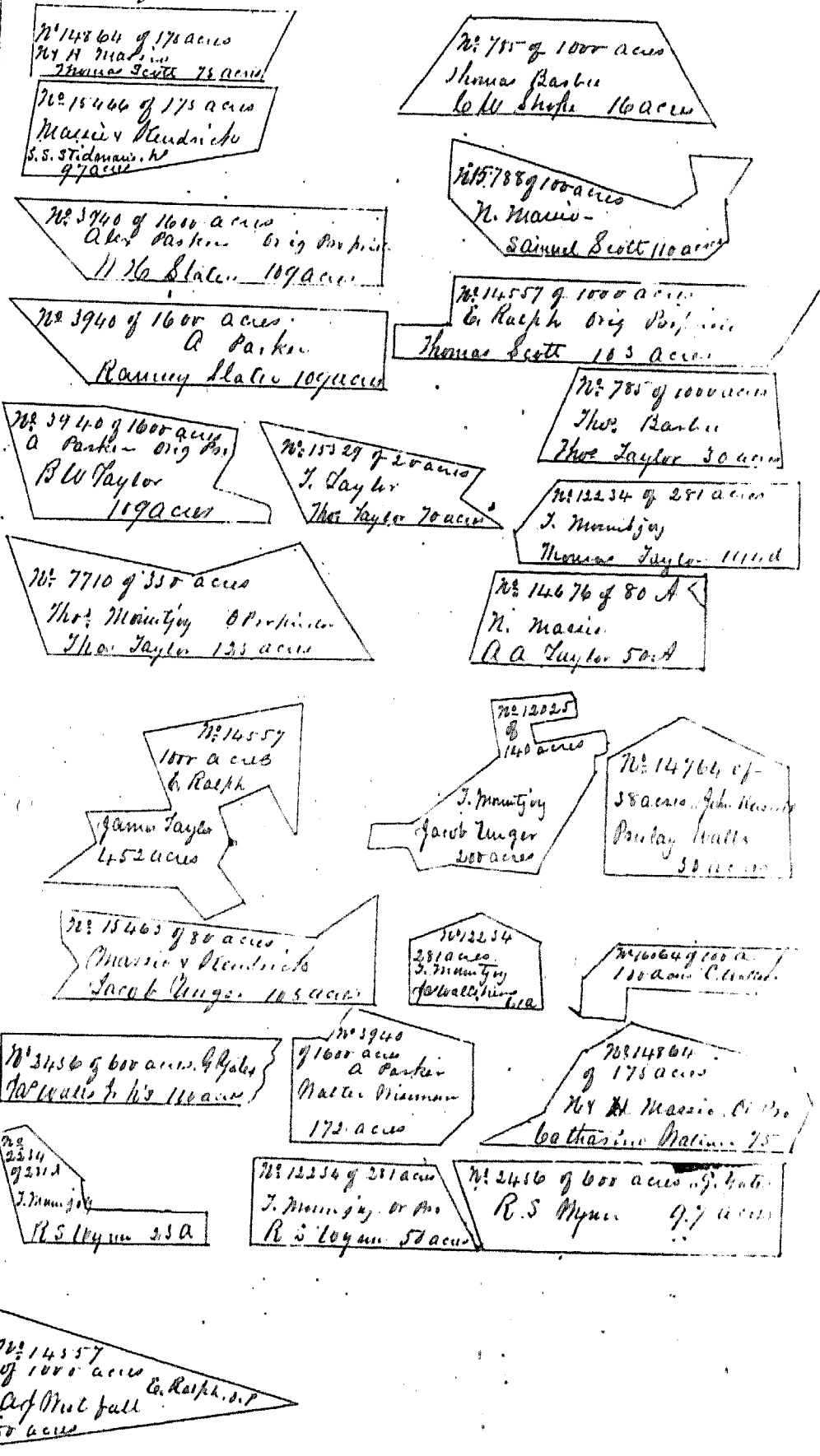
Malls James (Hills) S  
Mallab lead

Wallace Catharine  
Wiseman Walter  
Walls James J (Hills)

Wynn R S

" " "

Westfall A. J.



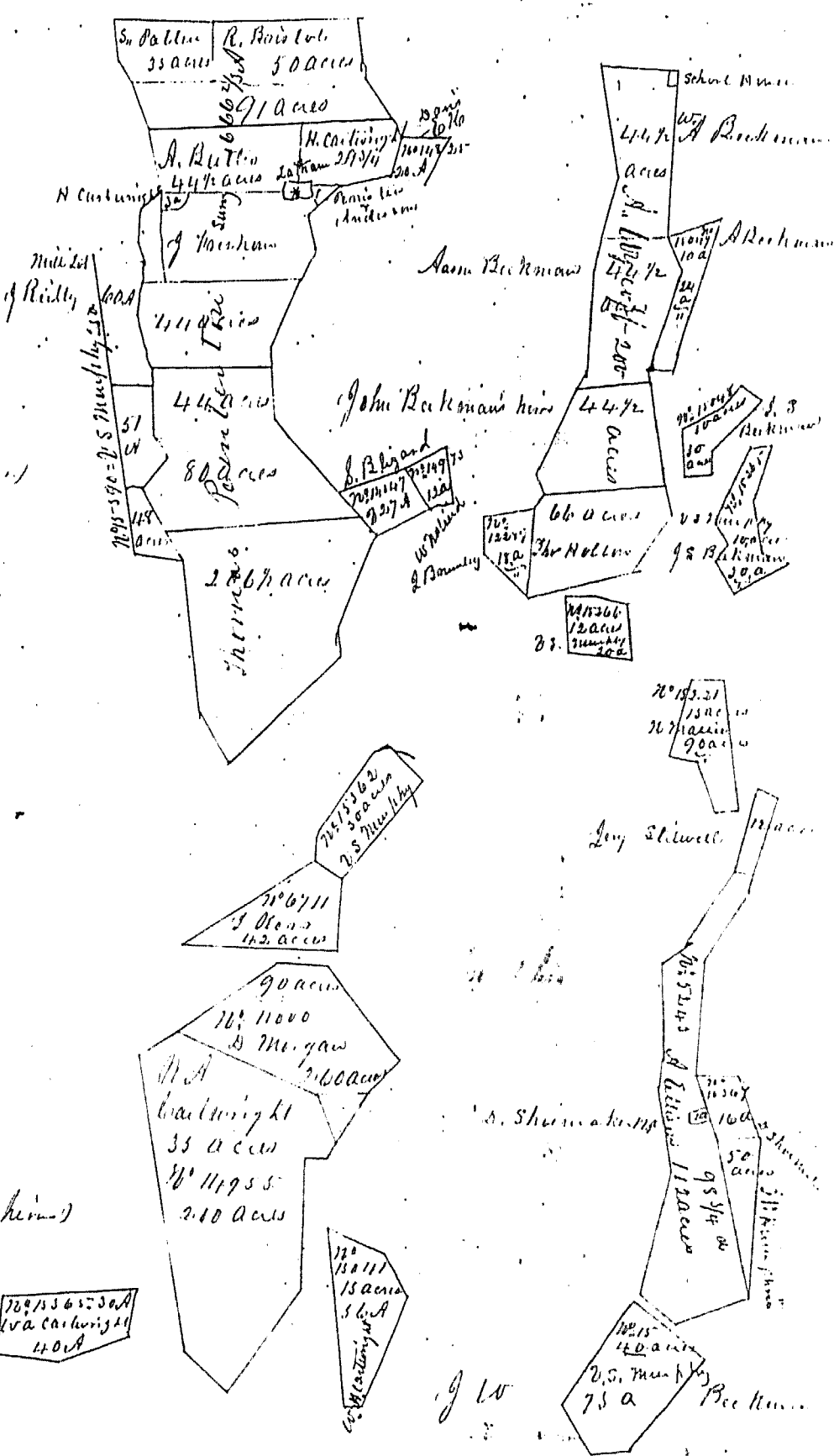
A Map of Mifflin Township Pickawillany Ohio 1859

Beckman, M<sup>r</sup> A.  
 Patten Samuel  
 Priestly Reuben  
 Leet Wright Hamilton  
 Butler Allen  
 Baker Argen  
 Meehan John  
 Beckman John S (heir)  
 Rolfe Geo  
 Kollon Thomas  
 Jaggart James  
 Beckman James H. (heir)  
 Decker Stephen  
 Humphreys Owen  
 Lee Geo Robert  
 Stillwell Jeremiah

Murphy Van S  
 Newman Isaac (heir)

Leet Wright M<sup>r</sup> A.  
 Hamilton David  
 Humphreys Arthur (heir)

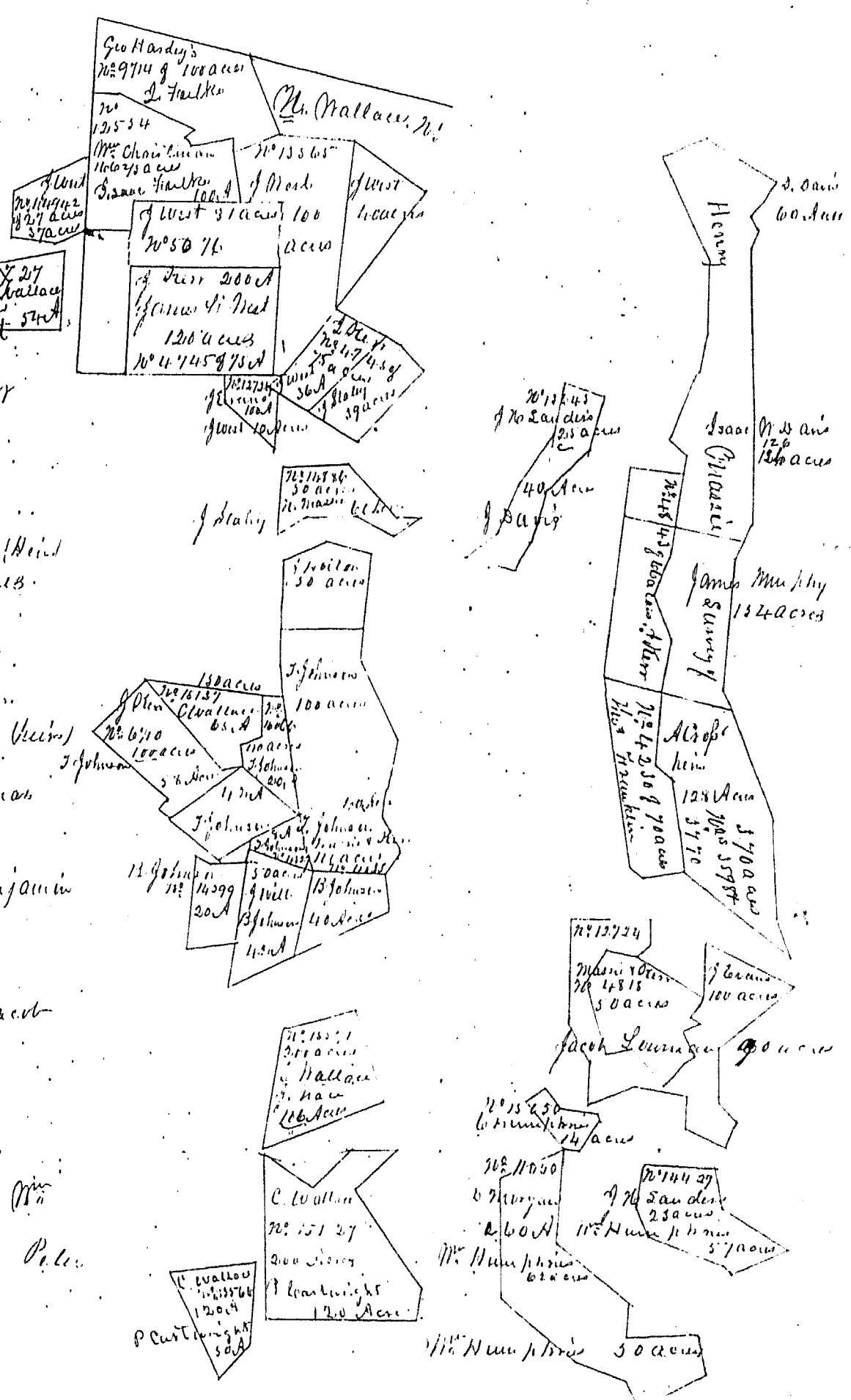
Beckman John W



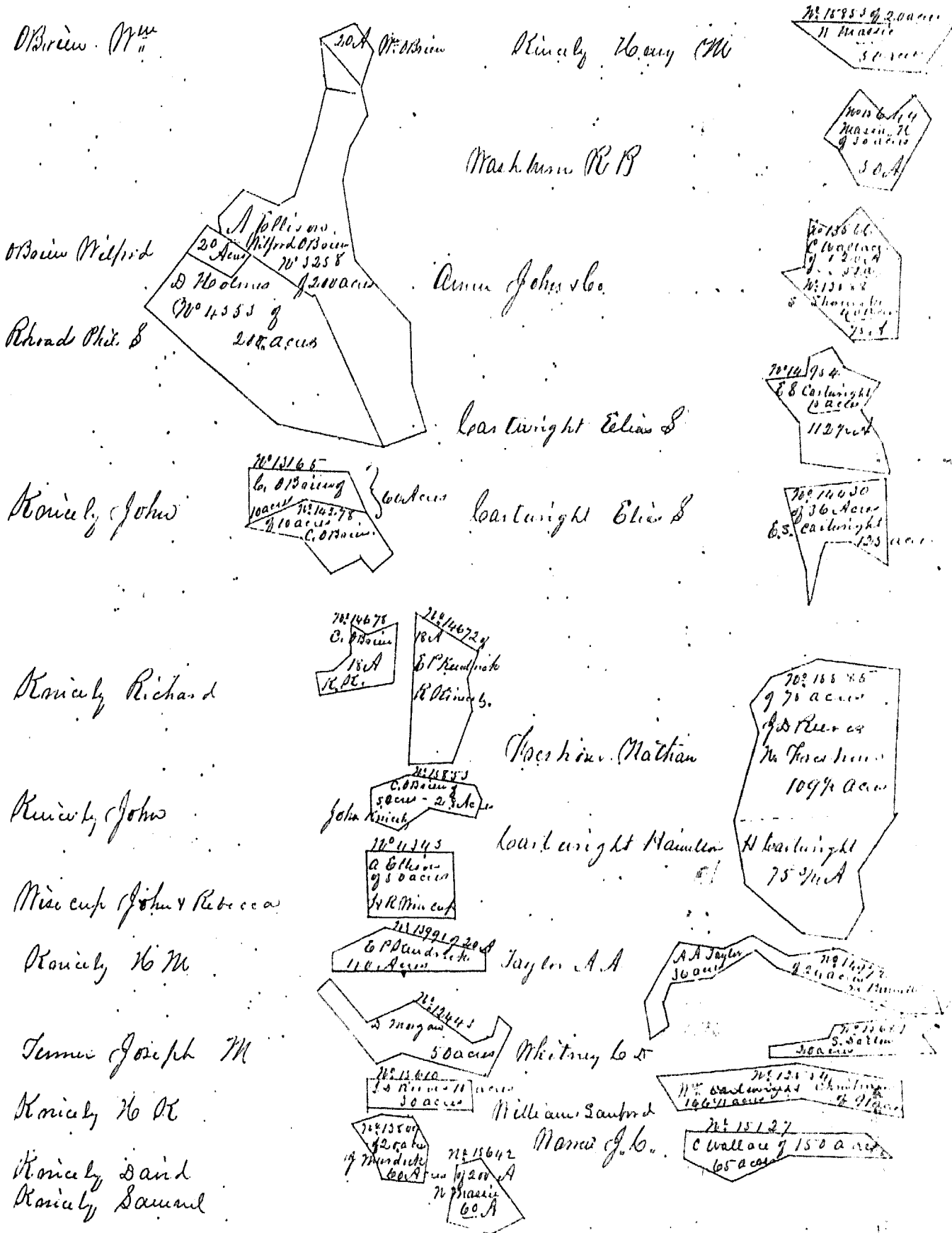


# A Map of Mefflin Township Pike Co. Ohio 1859

Isaac  
 Daniel  
 John  
 James  
 Thomas  
 Benjamin  
 Jacob  
 Min  
 Peter



A. Map of Mefflin Township Pike Co Ohio 1857.



A Map of Mifflin Township Pike Co. Ohio 1859

Buck David

76° 96 61 of 60 A  
to Wallace  
76° 105 27 1/2 of 125 A  
C. Wallace  
76° 127 27 1/2  
C. Wallace  
211 A

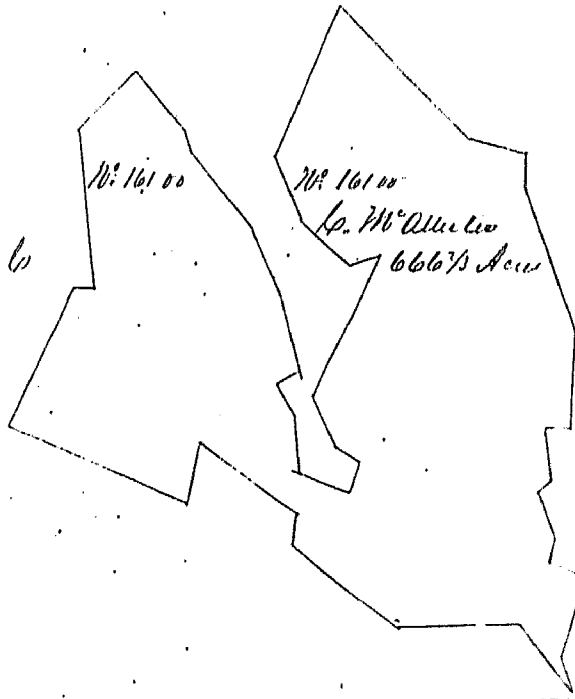
Glaco John

76° 105 27 1/2 of 125 A  
C. Wallace  
150 A  
John Glaco

Nace John

76° 96 61 1/2  
C. Wallace  
340 A  
Nace John

M. Allison Co



Beckwith Nathaniel

76° 150 20  
N. Massin  
300 A  
N. Beckwith  
76° 125 66 1/2 of 130 A  
C. Wallace  
N. Beckwith

Waelm Edward  
Kistling John

76° 14 A  
C. Wallace  
310 A  
76° 137 27  
C. Wallace  
88 A  
76° 124 A  
S. A


Willemsen John

76° 76 67 of 370 A  
C. Wallace  
600 A of Hill...

Logg Lewis (Heir's)  
Rhone M. H.

76° 85 55 1/2 of 760 A  
A. Collins  
600 A of Hill...  
117 A

M. Allison Co



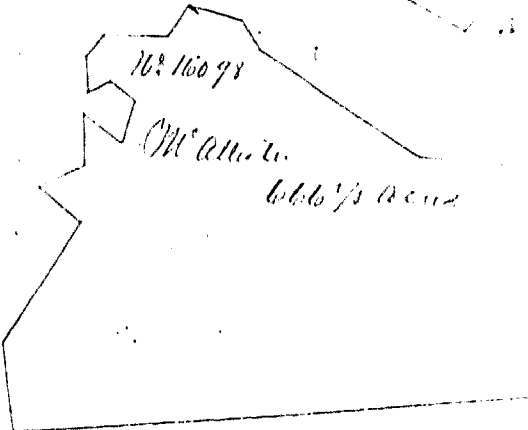
Turner J.

76° 150 20  
C. Wallace  
300 A  
Turner J.

Wesner John

76°  
156 12  
of 500 A  
W. Wesner

M. Allison Co



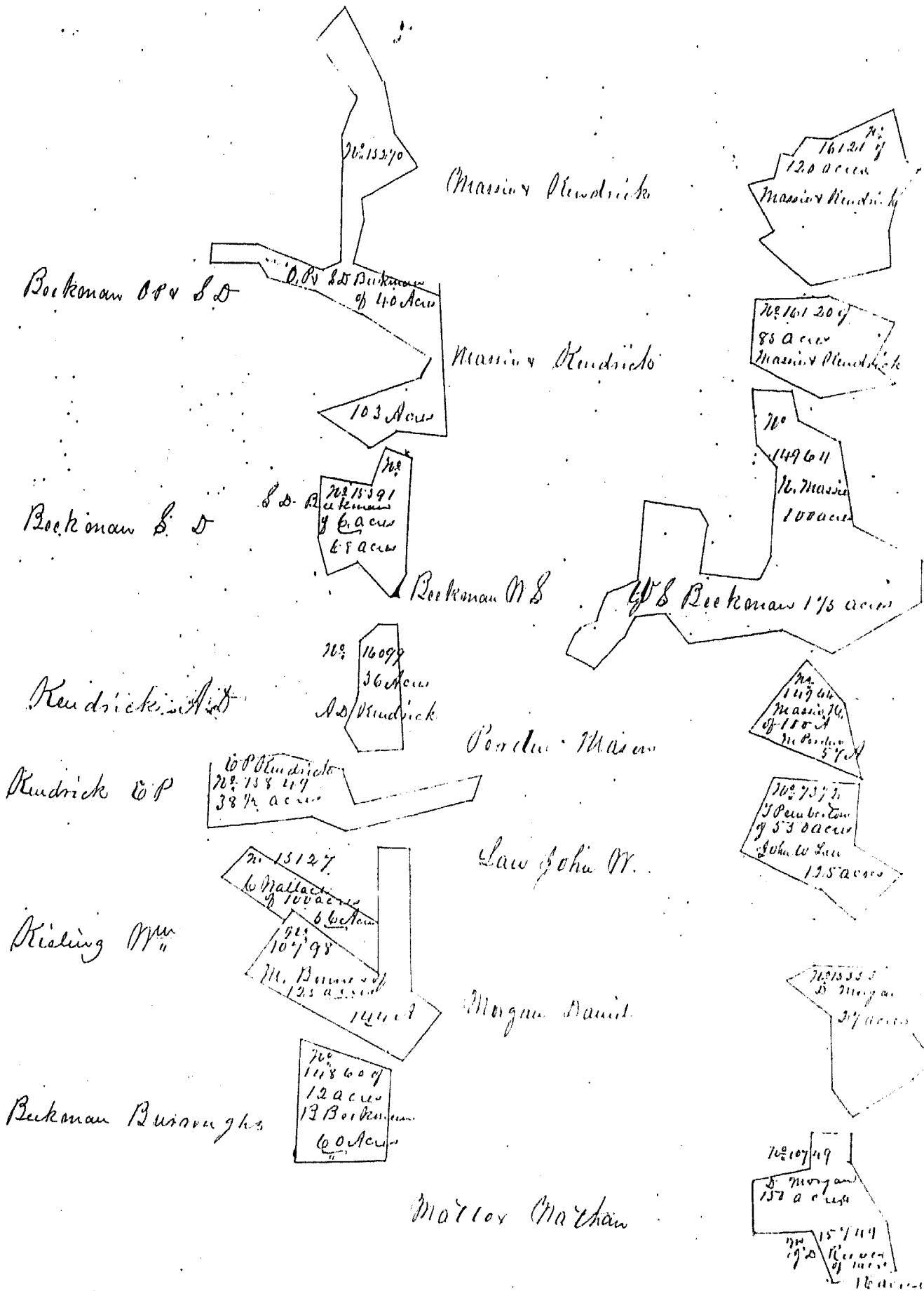
W. Field. James H. W.

76° 153 17 of 100 A  
W. Field

Williams Saml Ford

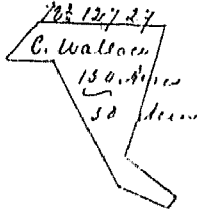
76° 125 5 1/2 of 160 A  
S. Williams

A Map of Mifflin Township Pike. Co. Ohio 1859

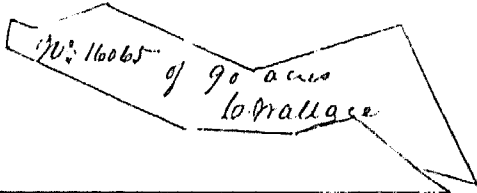


A Map of Mifflin County Pike Co Ohio 1859

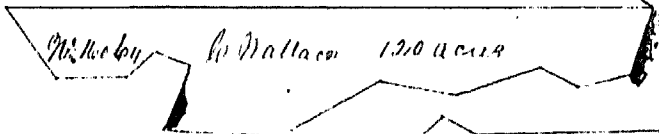
Pike George (Acres)



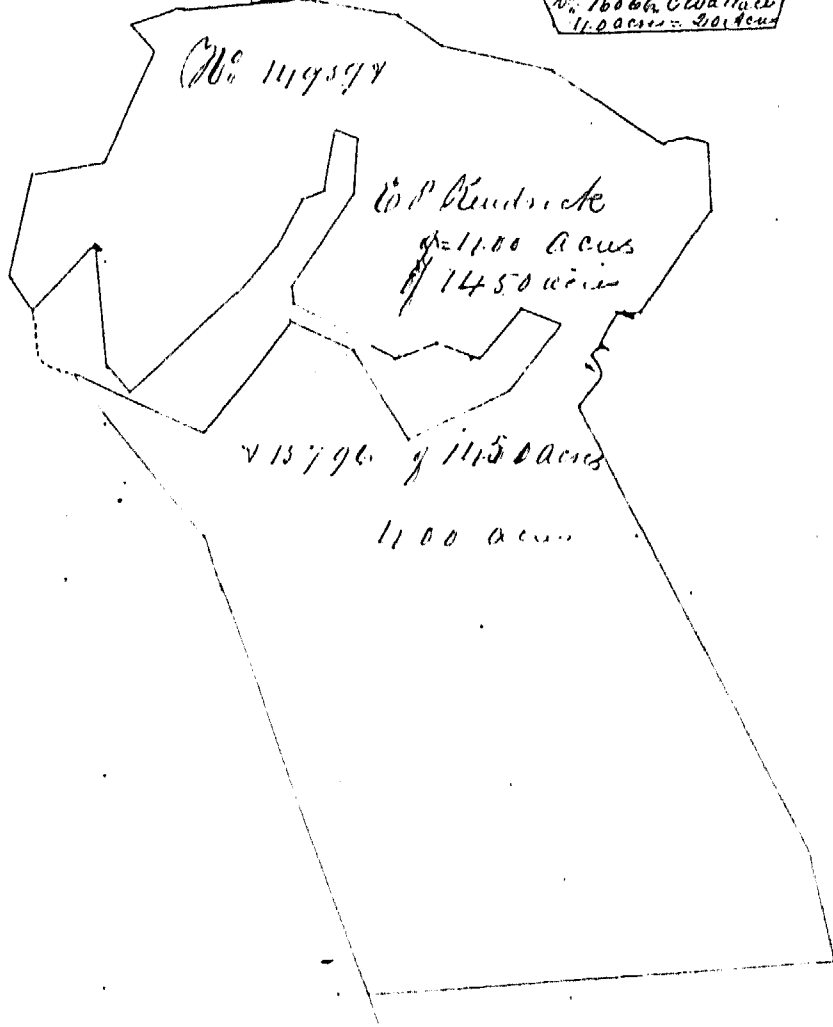
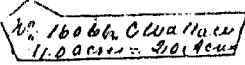
Wallace load roads



Wallace load



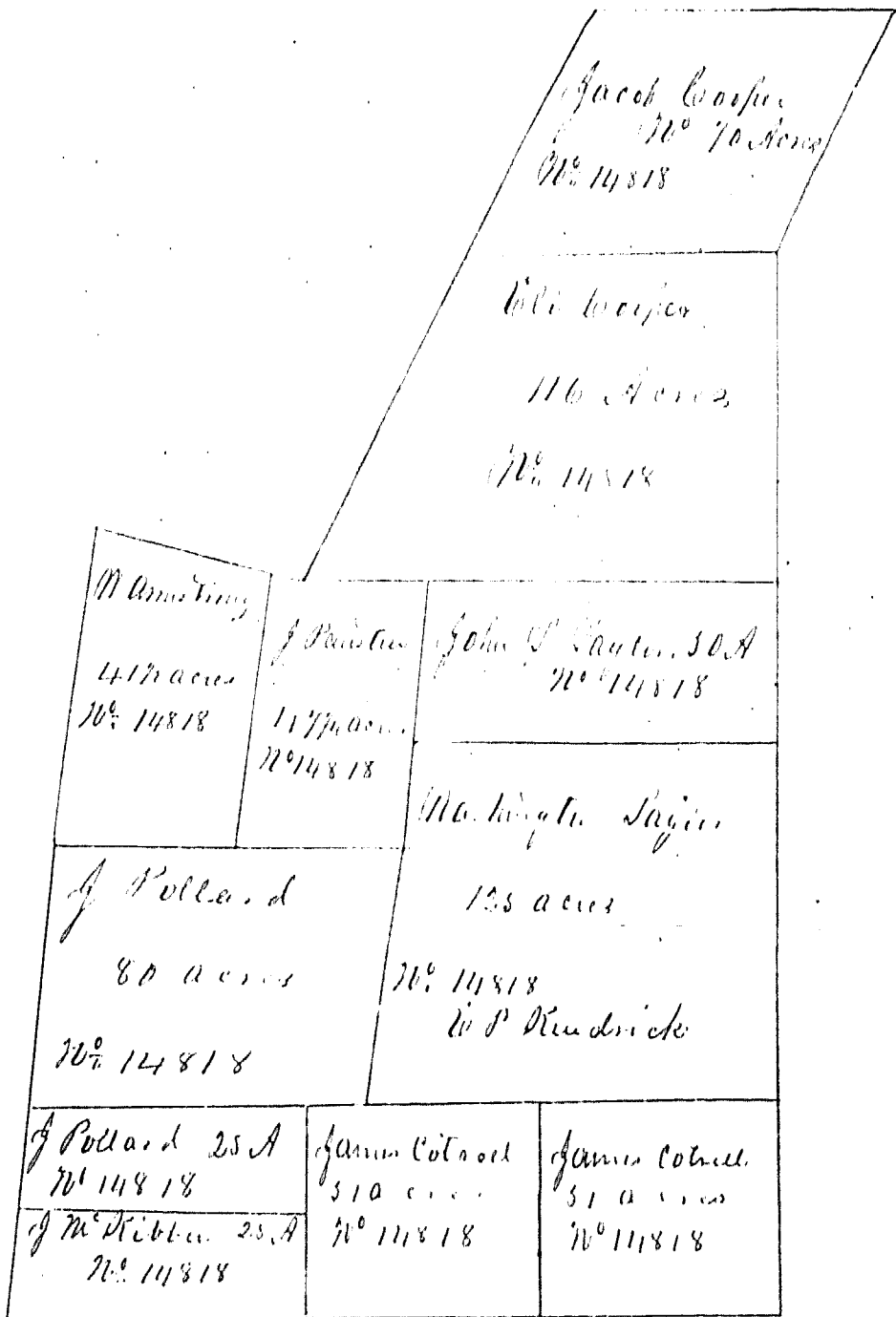
Wallace load



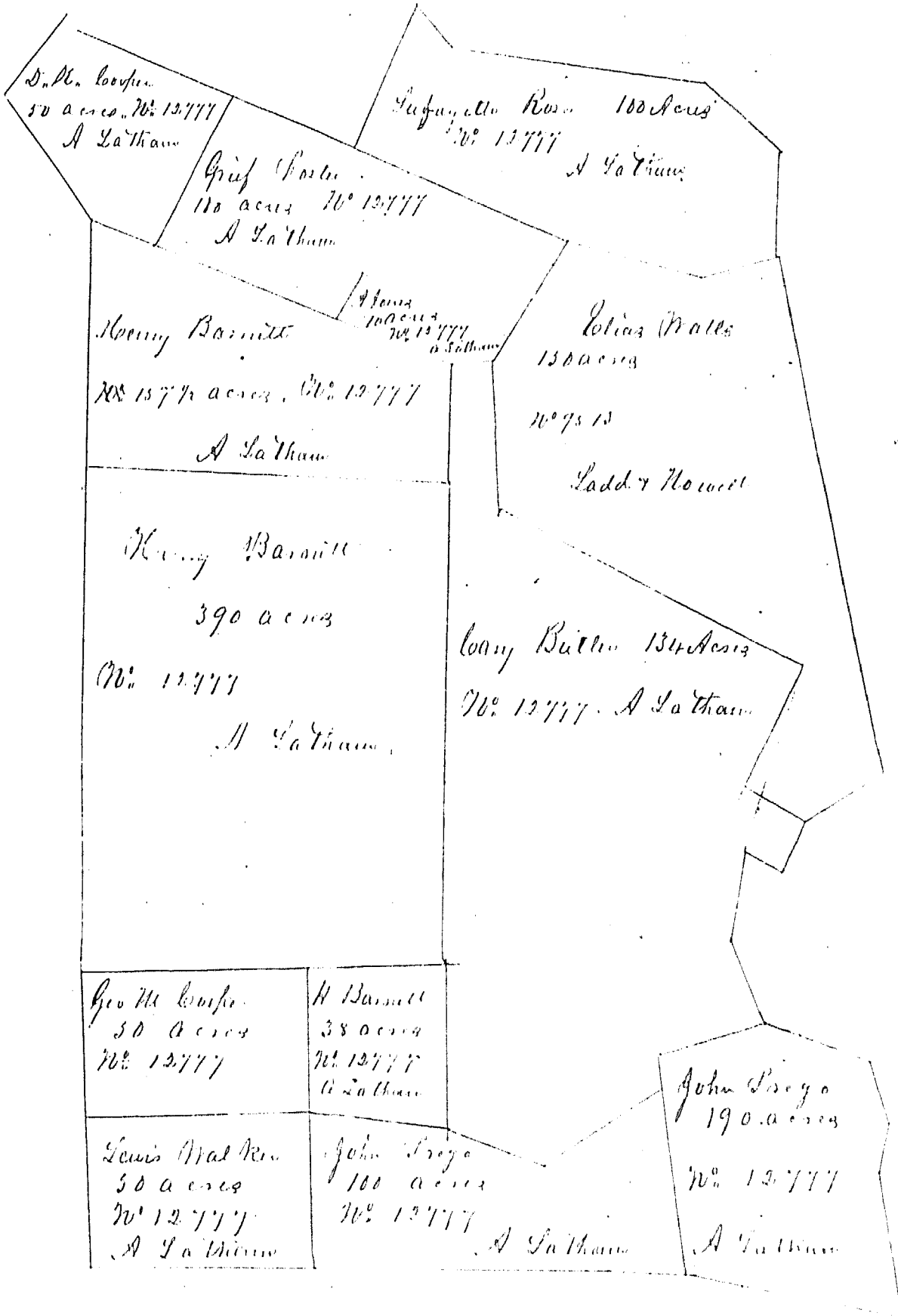
Kendrick W.P.



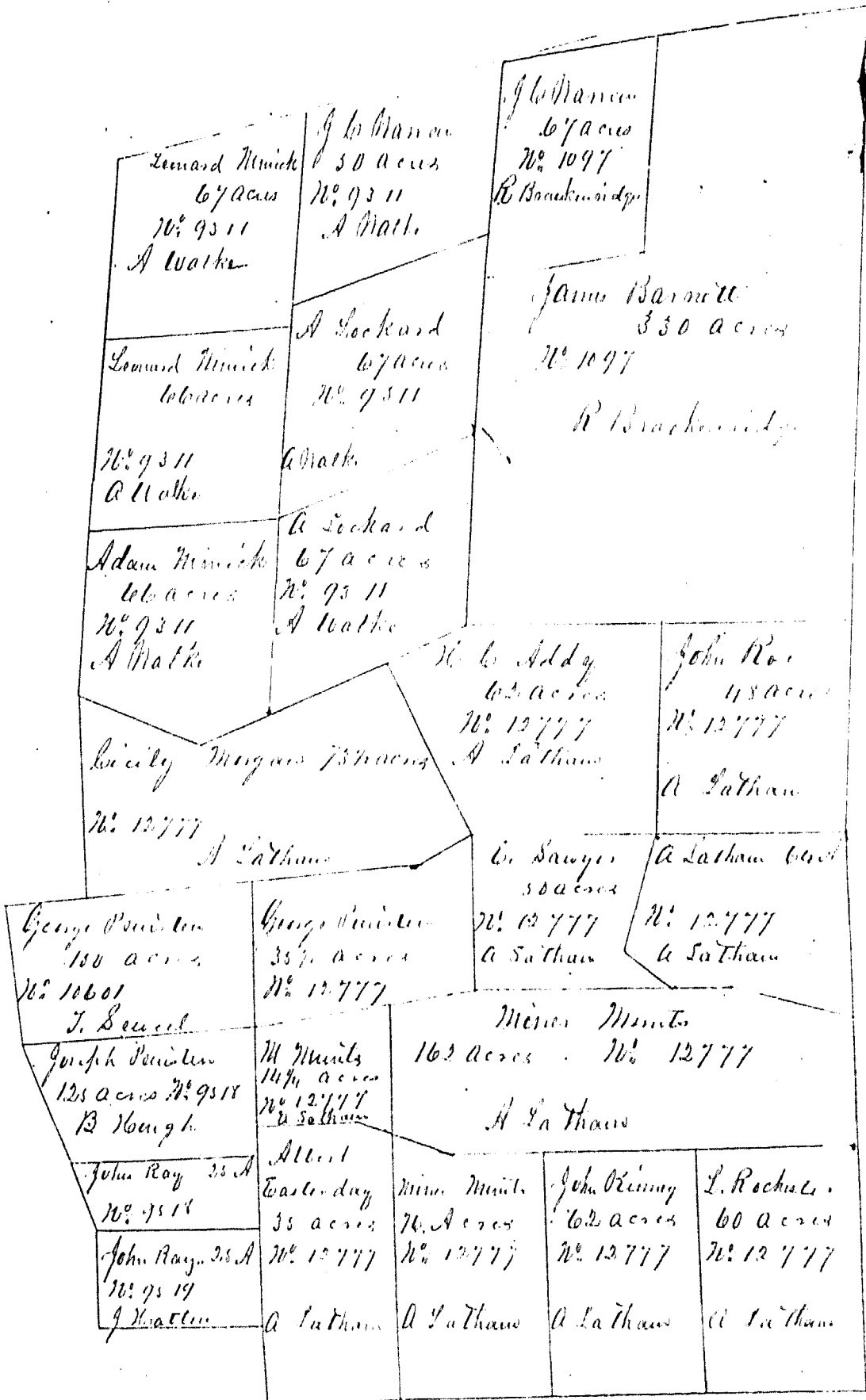
A Map of Noble Township, Pike County Ohio 1857



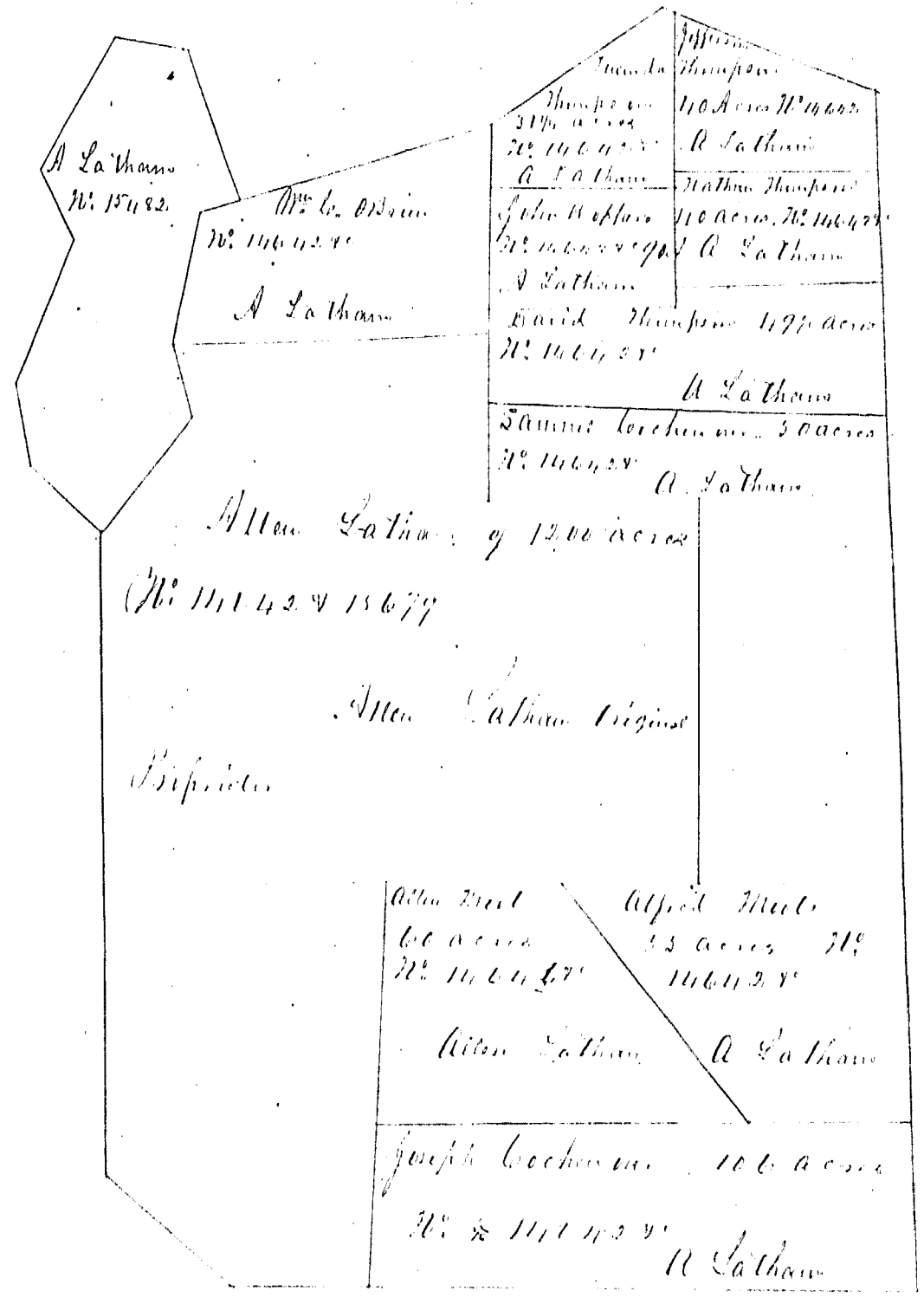
A Map of Peble Township Pike Co Ohio 1857



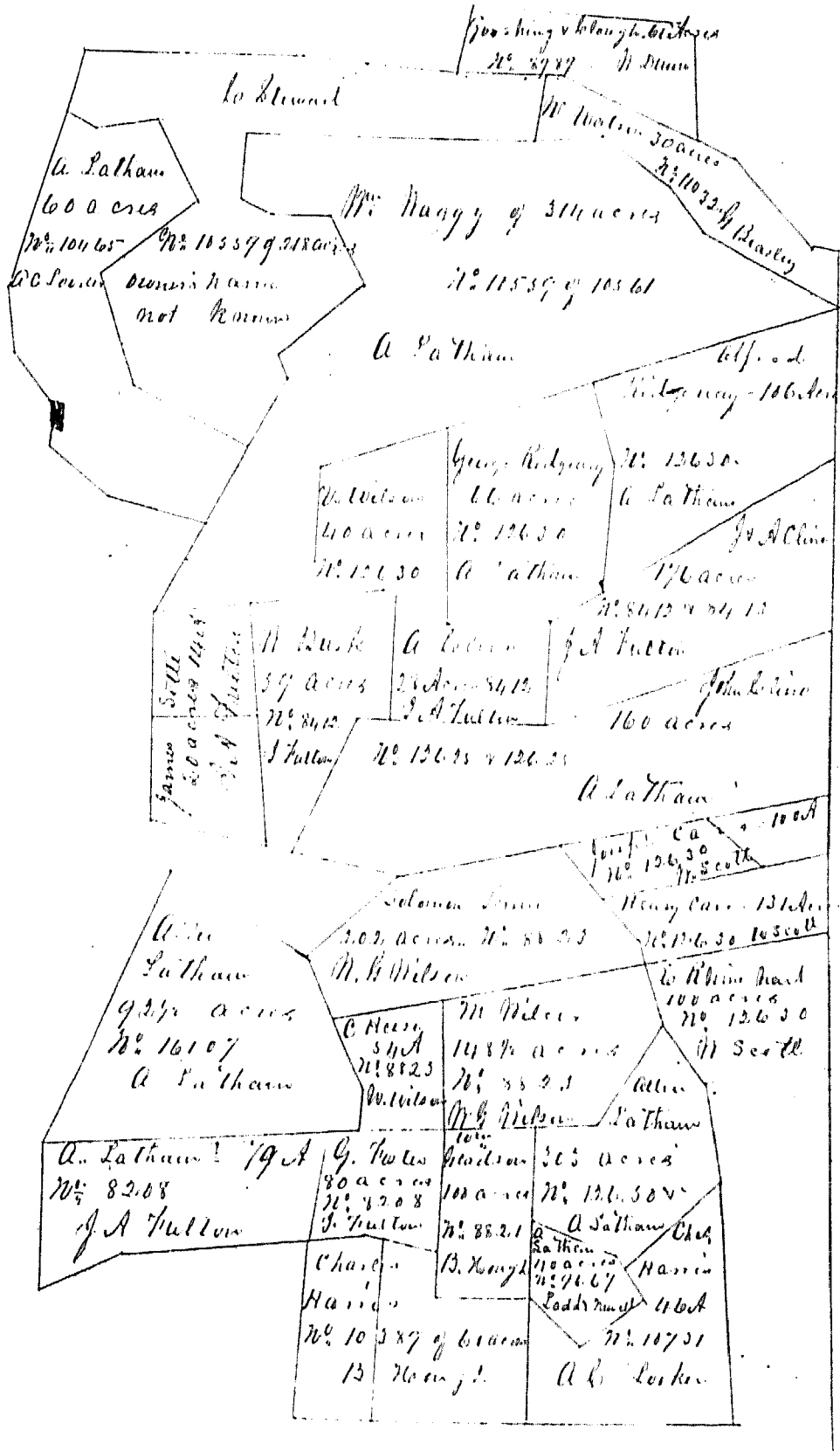
A Map of Collier Township Pike County Ohio 1859



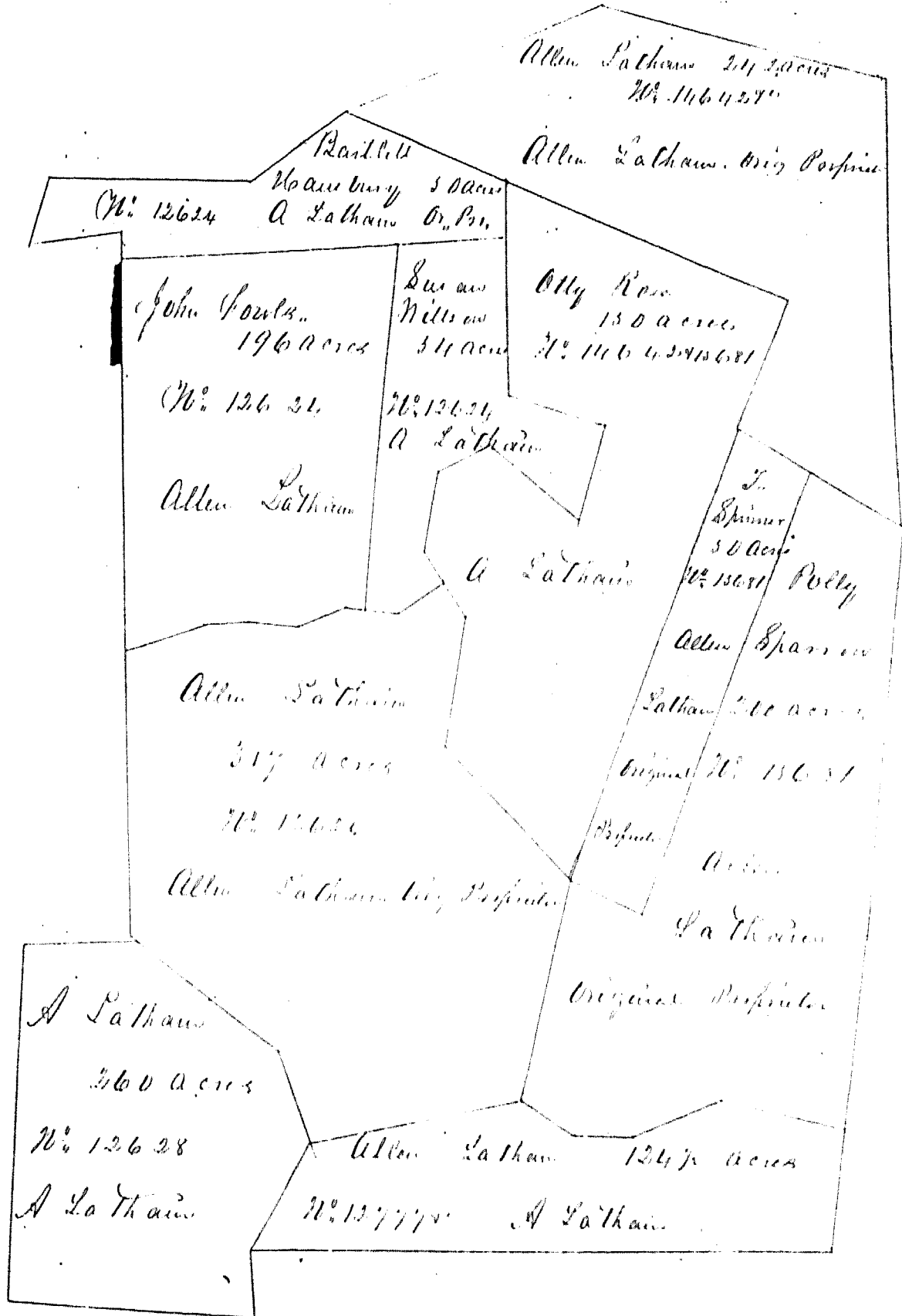
A Map of Public Lands in Pick Co. Ohio 1859



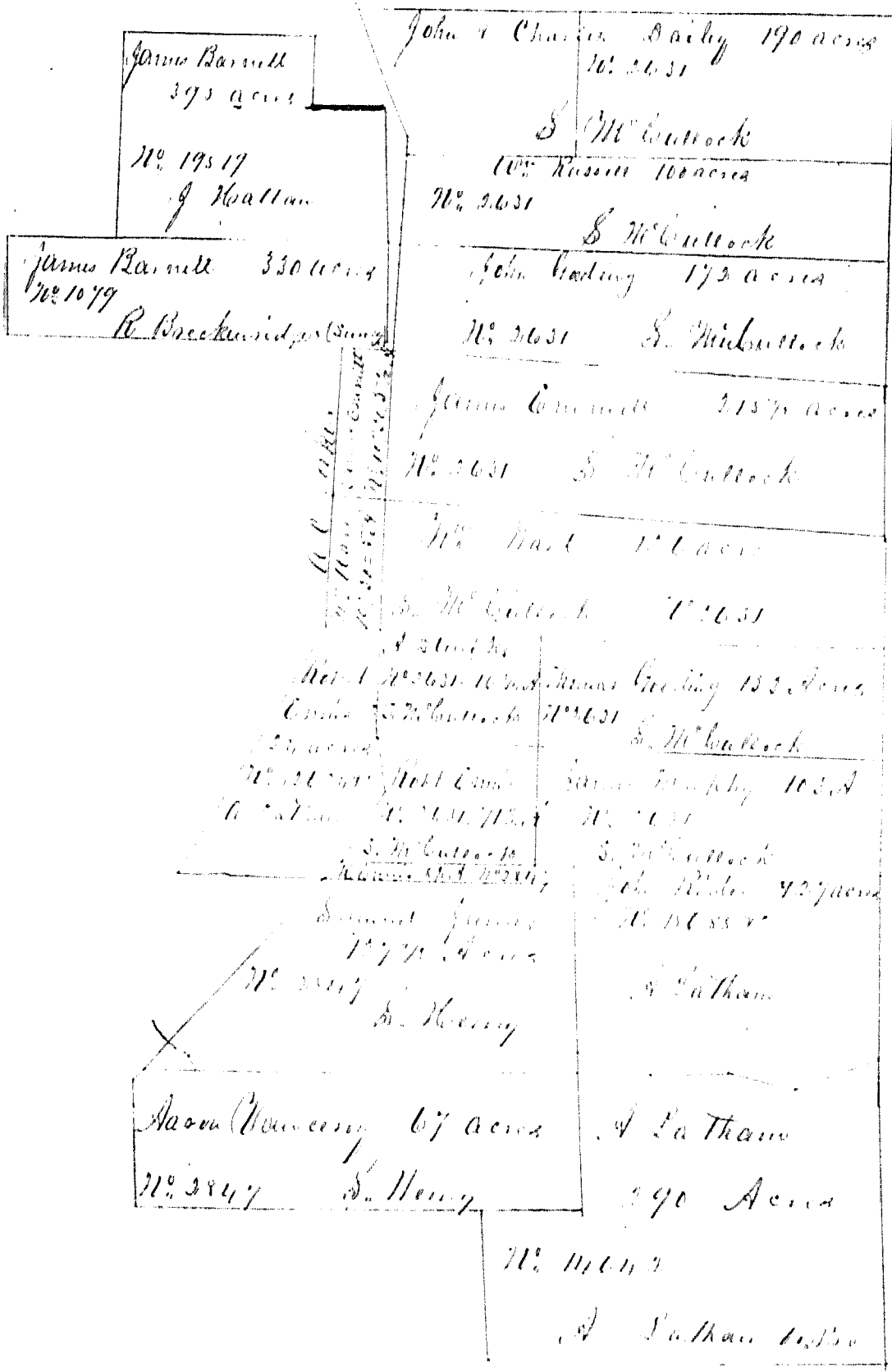
A Map of Noble Township Pick. Co. Ohio 1859



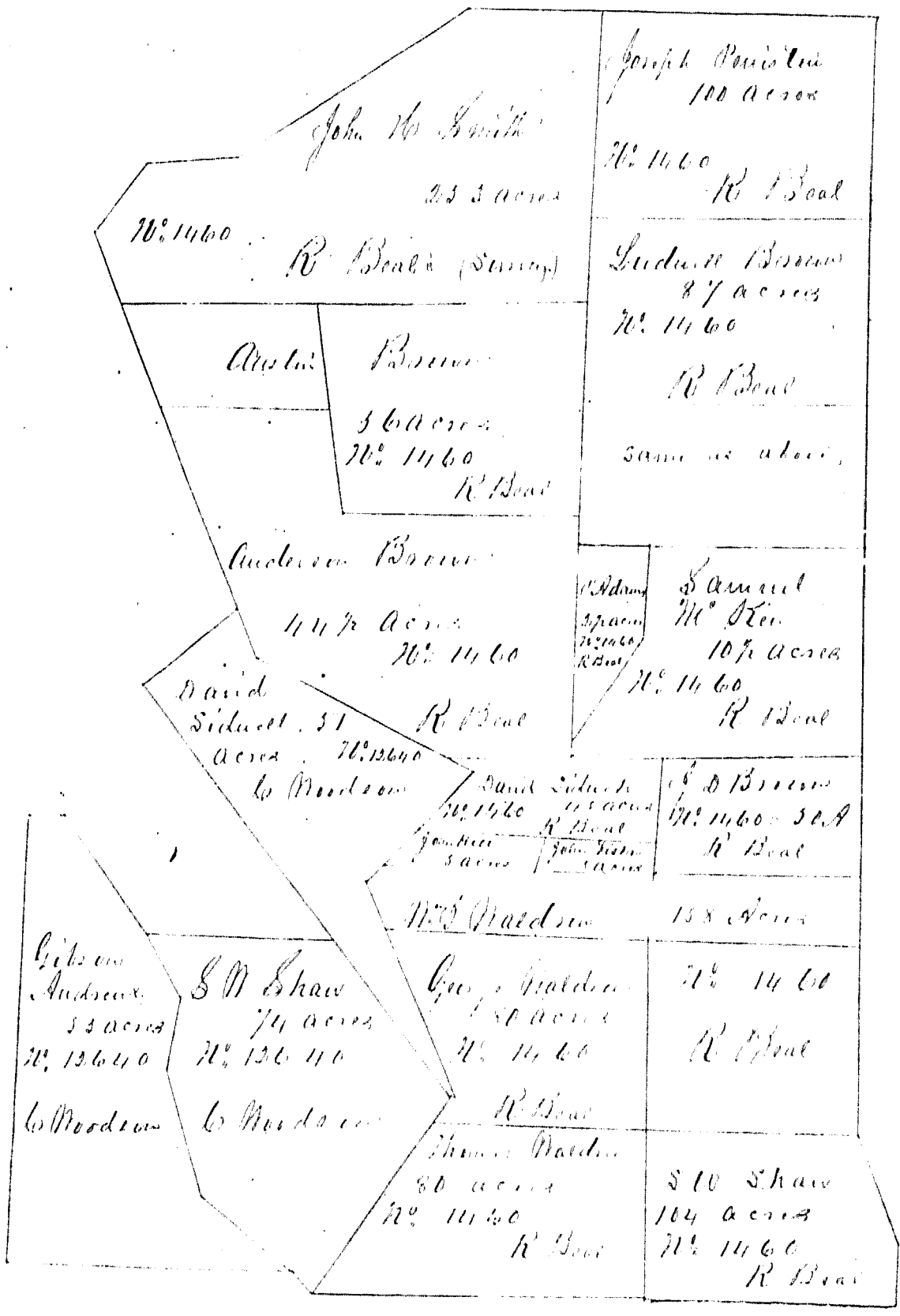
A Map of Public Landships Tipton Co Ohio 1857



A Map of Public Lands in Ohio 1857

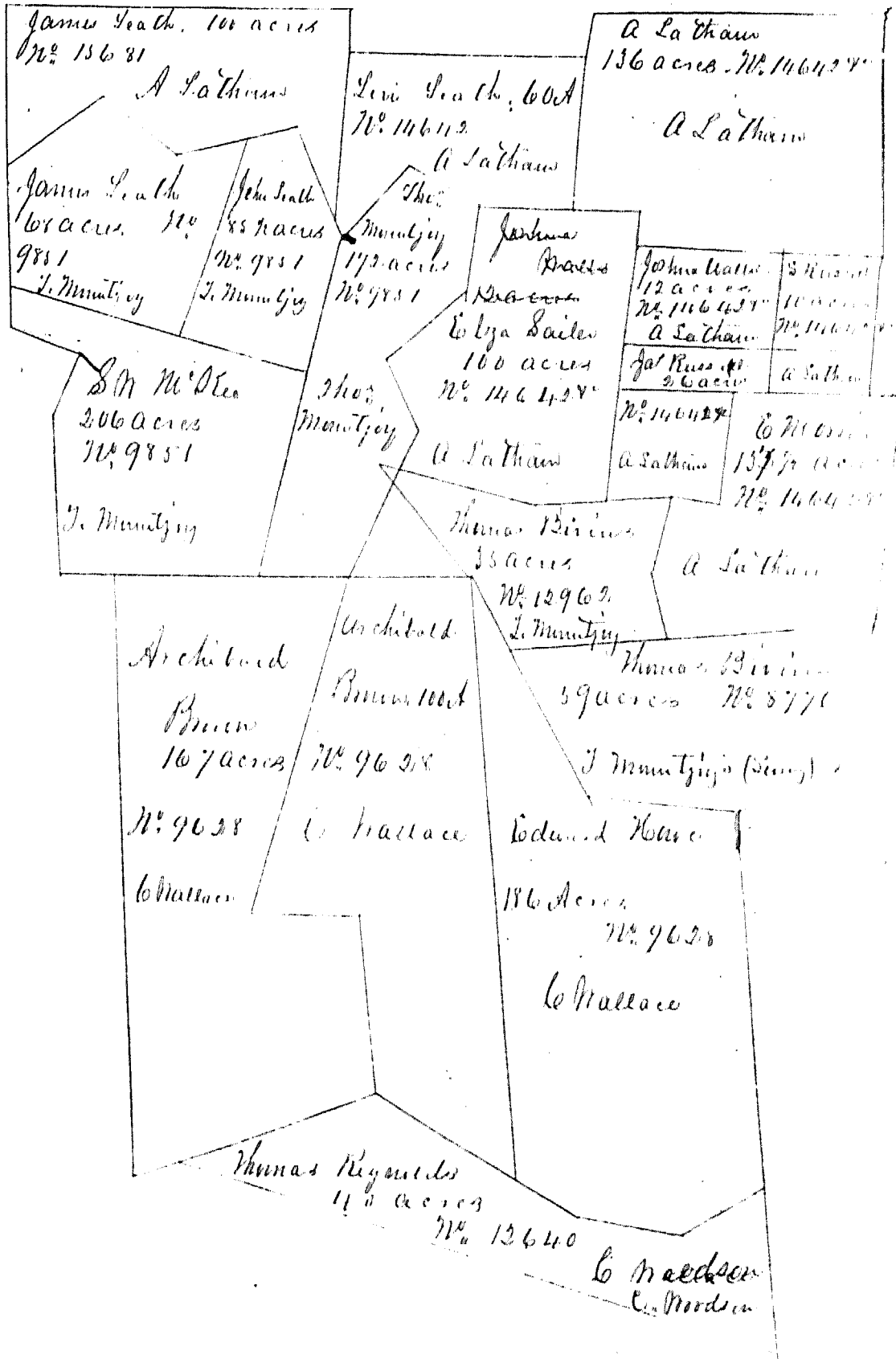


A Map of Hobble Township Pick Co Ohio 1859

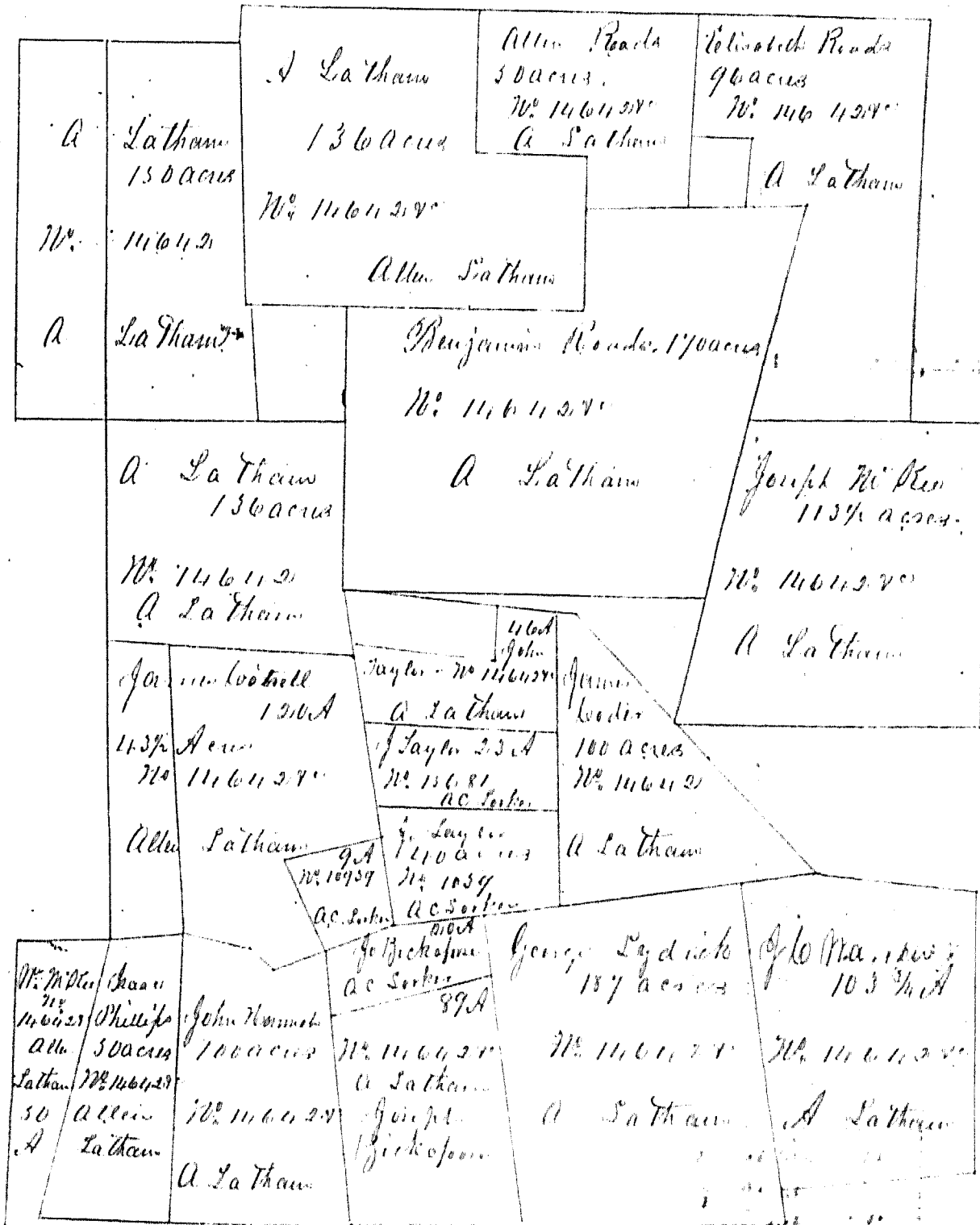




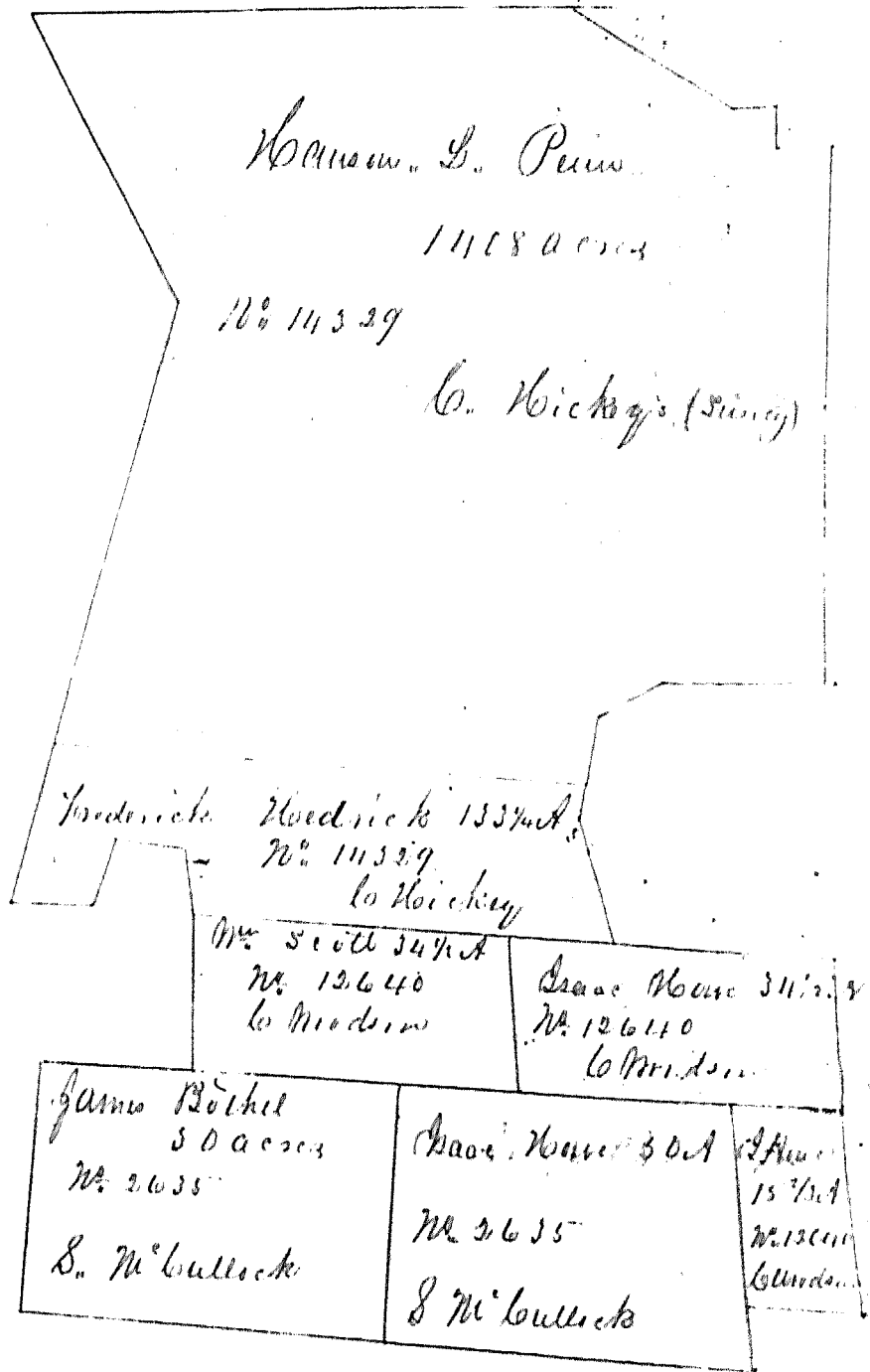
A Map of Peble Township Tlco. Ohio 1859



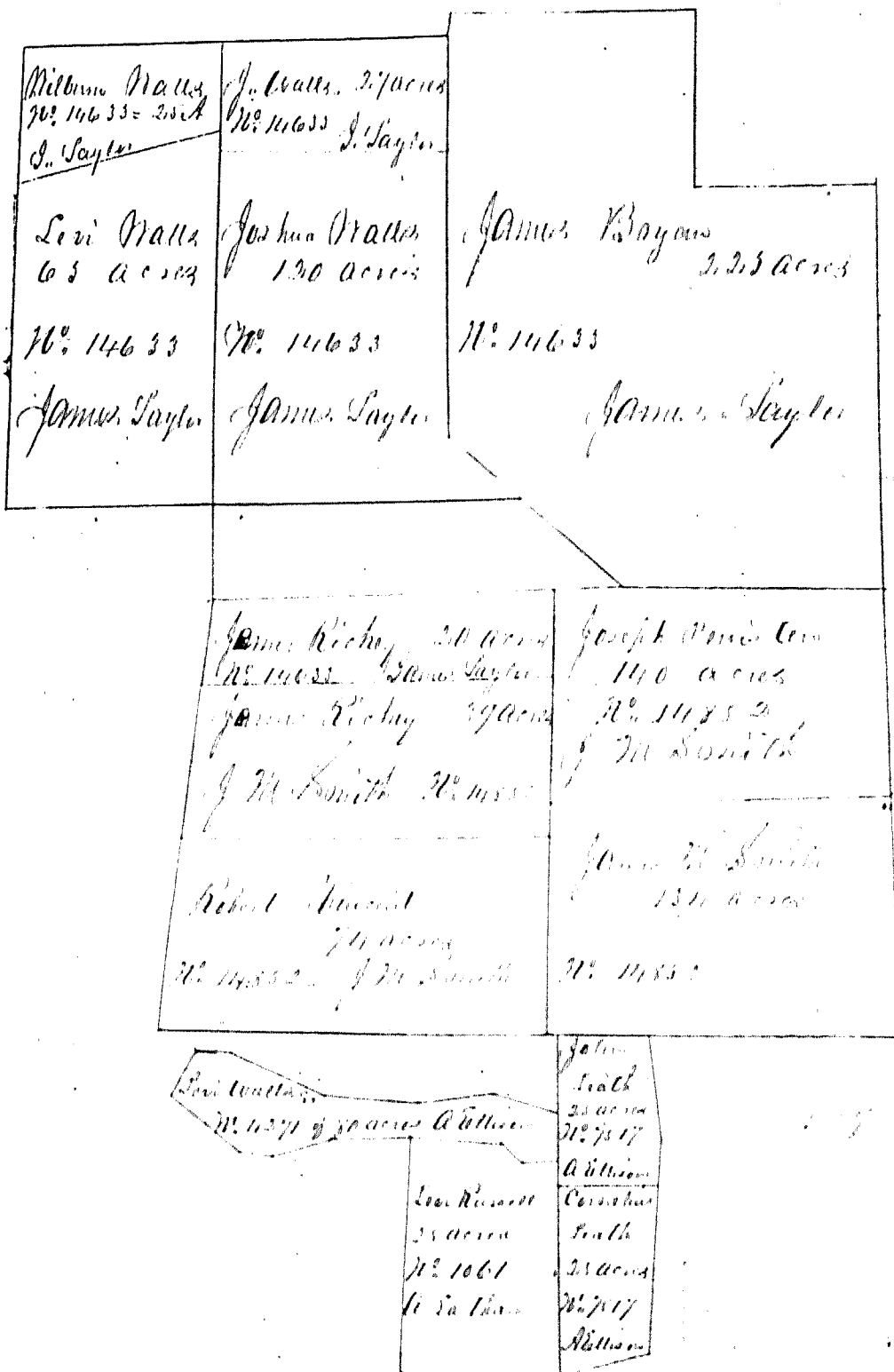
A Map of Public Township Pike Co Ohio, 1859



A Map of Tottle Township Pickawillany Ohio 1857

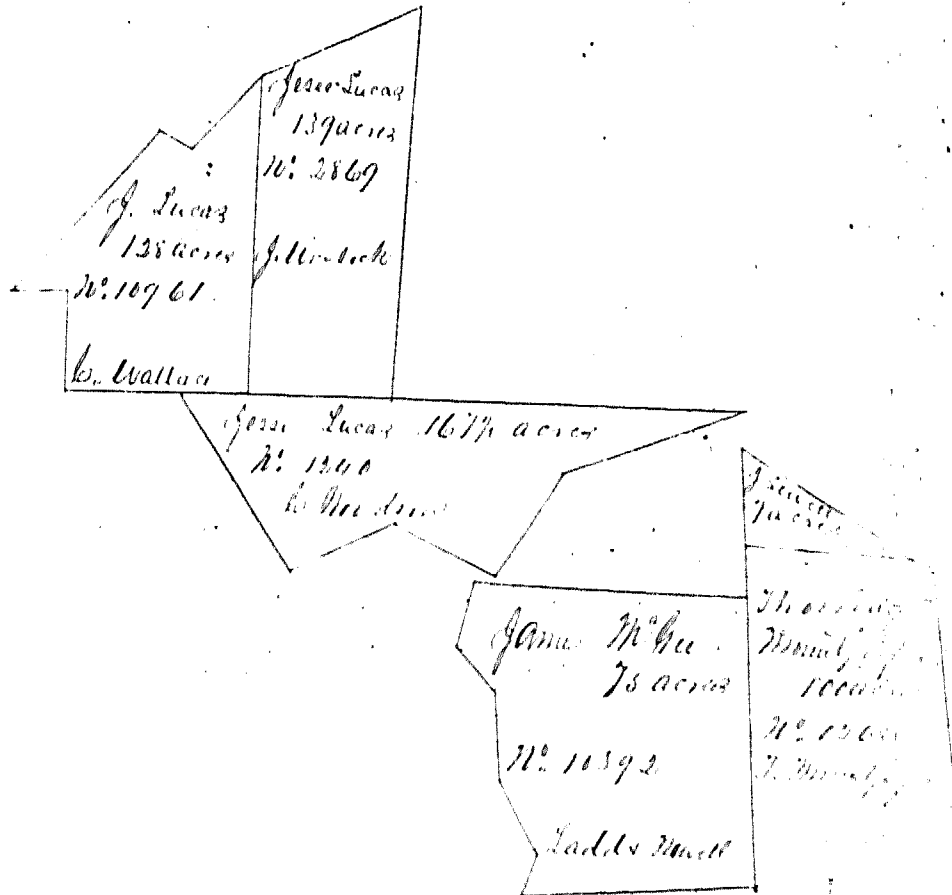


A Map of Noble Township Pike County Ohio 1857

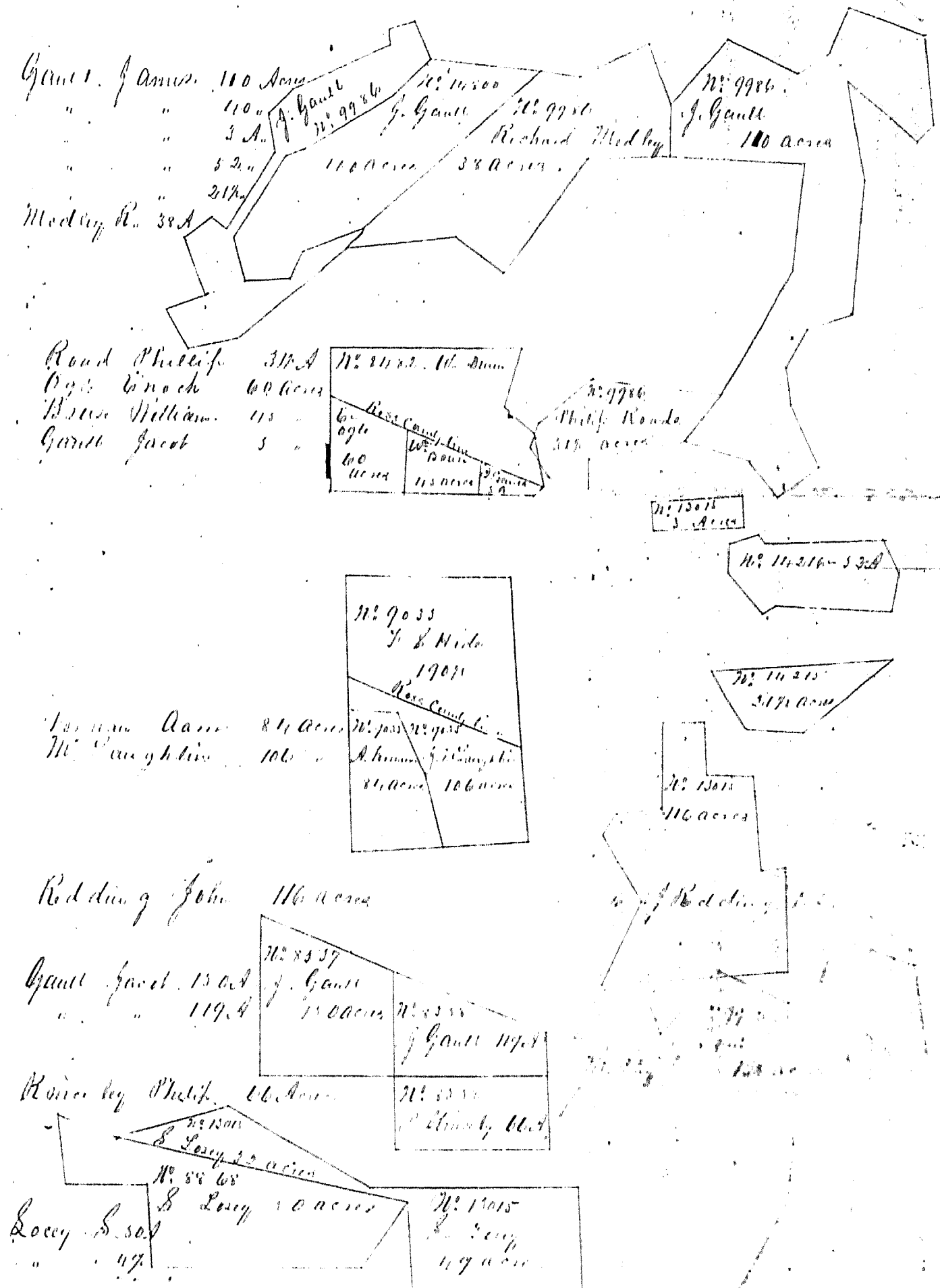


A Map of Peble Township Pike County Ohio 1857

M <sup>rs</sup> Newland 63 acres No. 14642	M <sup>rs</sup> H <sup>e</sup> Mickie	40 baptizer
Alex. Latham big. Post.	M <sup>rs</sup> Rice 1117	44 acres
William Newland 67 acres No. 14643	A <sup>ms</sup>	No. 14642
A. Latham	A. Latham	A. Latham

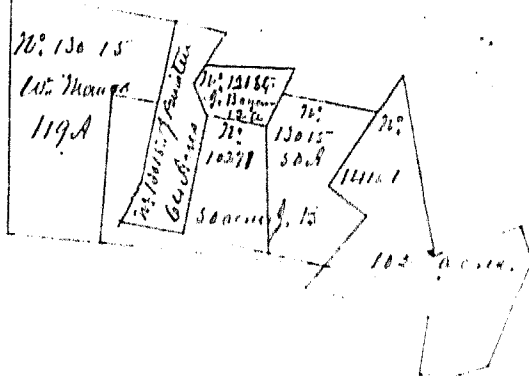


A Map of Perry Township, Pike County, Ohio 1859




A Map of Perry Township Pike County Ohio 1859


Boycant Josiah 102 A  
 " " 50 A  
 " " 50 A  
 " " 12 A




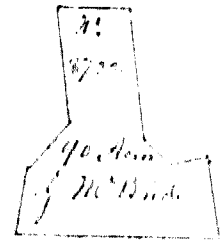
Horad John 380 Acres  
 Coanish John 315 A  
 Robt Geo W 200  
 Jones & McLogan 111  
 Baker Benjamin 51  
 Maines Co 6 A



Shubert Nancy



Pain Stephen 372 Acres  
 Rittenhouse Samuel 181 Acres  
 Fennell Arthur 101 Acres  
 Dyreuter Wm 100 Acres







A Map of Perry Township Pike County, Ohio 1887

Jones Wells 4.0 A  
 McLeod Thomas 36 A  
 McLaughlin J W 16.1 A  
 Kincaid Henry 128 A

Wilson Enoch 16.1 A

Sylvester William 15.6 A

Collins Joseph 27 A

Wilson Enoch 85 A

Parrill George 14 A

Wilson James H 26.7 A

Boyan David 12.4 A

Kincaid Henry 10 A

Pearl S & Co 13.1 A

McLaughlin J W 5 A

Eubank R R 8.5 A


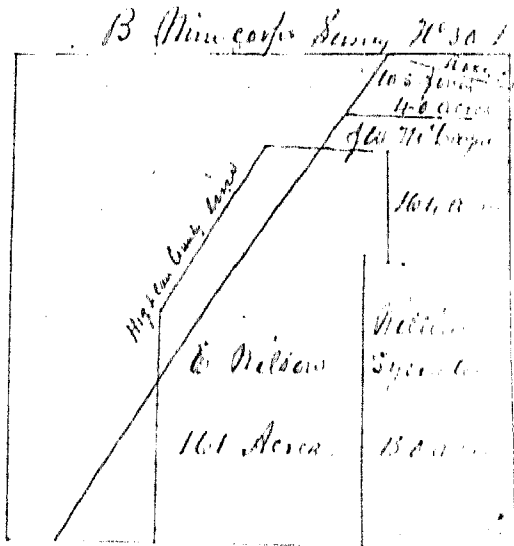
Sylvester David E 3 A

Pearl Floyd 14.1 A

Kincaid Henry 7 A

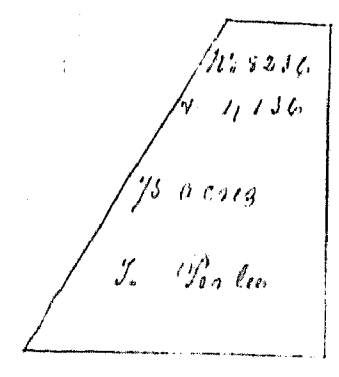
Lawson John 30 A

Kincaid Henry 50 A




A. Map of Perry Township Pike Co Ohio 1857


Pughley B 50 A B. Pughley  
 50 acres  
 No. 860  
 Jackson David 100 A David  
 Jackson Albert  
 100 acres 50 A  
 Porter S 75 A No. 800  
 West Asa 50 A 800



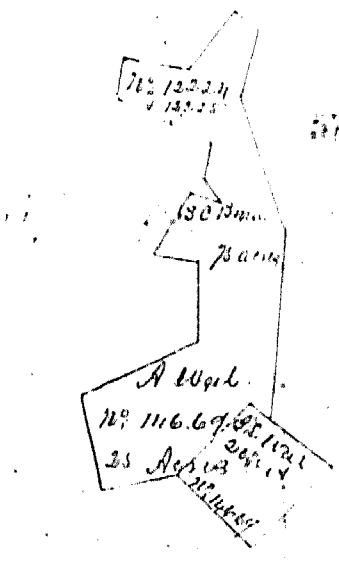
West Jonathan 100 A J. West  
 17 A 100 acres  
 West Joseph S 50 A J. S. West No. 800  
 150 A 150 Acres  
 50 A John  
 West John 150 A No. 800 West  
 50 A 150 A  
 West Asa 50 A No. 800



West Asa 110 A John & Co  
 West Asa 55 A 110 Acres  
 West Joseph S 60 A J. S.  
 West 100 A No. 800  
 60 A  
 West Asa 75 A S & W Corner  
 75 A

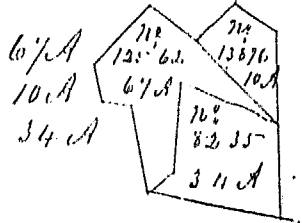


West Asa 55 Acres  
 West John 90 A John West 95 A  
 No. 3134  
 159 A  
 West John of 50 A J. S. West  
 159 A  
 No. 3134  
 West Joseph S 67 A J. S. West 67 A  
 No. 3134

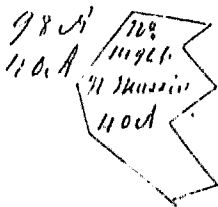


A Map of Perry Township Pike Co Ohio 1857

Maddox Nathan  
" "  
" "

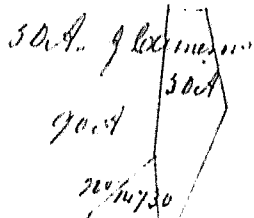


Lamson John S.  
Massie Nathaniel



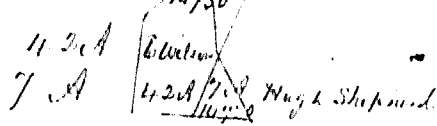
No 8234  
John Cannon  
98 acres

Lamson John  
Lamson Alexander




No 8237  
A Cannon  
90 A

Milam Corv  
Shepherd Stephen



Lamson Alexander  
Shepherd Hugh




No 14737  
A Lamson 30 A

Lamson Alexander  
Shuman John




No 14738  
A Lamson 17 A

Collings James



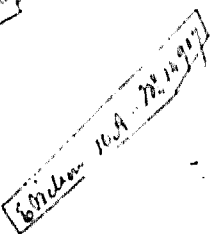
No 14825  
James Collings  
200 acres

Countryman Elizabeth





Milam Corv

10 Acres




A Map of Newton Township Pickawillany Ohio 1857


Parroll's Ely (Hein)  
Stagel John  
Mason William




Marbarger Simon  
Walter Henry



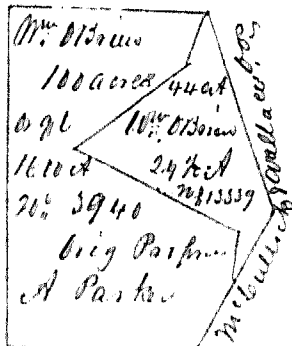
Waller John




Hodge Henry



O'Brien M<sup>r</sup>




O'Brien Edward




O'Brien M<sup>r</sup>

O'Brien Edward



O'Brien Peter

Martin Angus



A Map of Newlow Township Pike County Ohio 1857

Gregg David  
Beeman Monroe  
Thomas John  
Singer & M.

David Gregg  
1170 acres. Or 98100A  
N<sup>o</sup>. 2655  
S. McCulluck

Monroe Beeman  
20 acres of 1000A  
N<sup>o</sup>. 2655  
S. McCulluck

John Thomas  
50 acres of 1000A  
N<sup>o</sup>. 2654  
S. McCulluck's survey

Singer & M.  
50 acres  
of 1000 Acres  
N<sup>o</sup>. 2654  
S. McCulluck

Louren W<sup>m</sup>  
Thomas Henry  
Fergus Richard  
Mecklin Henry

Henry Thomas  
100 Acres  
of 3000A  
N<sup>o</sup>. 2652

Richard Douglas  
350 acres  
Original Quantity 300 Acres  
N<sup>o</sup> Entry 2652  
S. McCulluck

M<sup>o</sup> Current  
50 acres of  
3000A  
N<sup>o</sup> 2652  
S. McCulluck

Henry Mecklin 45A  
of 1000 Acres N<sup>o</sup>. 2654  
S. McCulluck's Survey

Walker M<sup>o</sup> H

Wells John G

John G Wells 250 acres  
of 300 acres entry N<sup>o</sup> 2652  
S. McCulluck's Survey

M<sup>o</sup> H. Walker 100A  
of 1000 acres N<sup>o</sup>. 2654  
S. McCulluck's Survey

Martin N<sup>o</sup> 71  
Keef David  
Nicks Israel

W<sup>m</sup> N<sup>o</sup> Martin  
101A of 1000A  
N<sup>o</sup>. 2654  
S. McCulluck's Survey

Israel Nicks 45A  
of 1000A N<sup>o</sup>. 2654  
S. McCulluck's Survey

David Keef 104 acres  
of 3000 Acres N<sup>o</sup> 2652  
S. McCulluck's Survey

Polly Randal  
Keef Samuel  
Keef Robert  
Keef Samuel

Polly Randal  
100.4 of 1000A  
N<sup>o</sup>. 2654  
S. McCulluck's Survey

Robert Keef 103A  
of 1000A N<sup>o</sup>. 2654  
S. McCulluck's Survey

Samuel Keef 101 acres  
of 3000 acres N<sup>o</sup> 2652  
14A  
S. McCulluck's Survey

Nicks Israel  
Keef William  
Keefman Peter

Israel Nicks  
29 acres  
of 1000A  
N<sup>o</sup>. 2654  
S. McCulluck's Survey

Peter Keefman  
80 Acres of 1000A  
N<sup>o</sup>. 2654  
S. McCulluck's Survey


Keef William  
67 acres of 3000A  
N<sup>o</sup>. 2652  
S. McCulluck's Survey

Keef William


M<sup>o</sup> H. Walker  
100A  
of 1000 acres  
N<sup>o</sup>. 2654  
S. McCulluck's Survey

A Map of Newton Township Pike County Ohio 1857


Peter Enjoh  
Gregg Daniel  
Richard Rittenhouse




Joseph Peniston  
James Bartley




Alexander John  
Betsy Whitford  
James Bolton  
Isaac Anderson  
Phineas Green  
Alexander S  
Nelson Parker  
George Miner




Alexander S & Robt  
Starkey of Wm  
Thomas M'Kee



Wells Stewart  
" "  
Levin Swiger  
George Myers  
Wells Stewart  
Levin Swiger



Bruce Jacob  
Anderson R B & Latham



A. Map of Newcom Township, Pike Co. Ohio 1857

Anderson R.B. & L. of  
Mills Joseph

R.B. & L. of Anderson  
of 150 acres of 2666 2/3 A  
No. 12640  
of Isaac's  
Sung

Joseph Mills 1838  
of 2666 2/3 A  
No. 12640  
Co. Modern, Sung

Rittenhouse Richard  
Richardson Aca

2 1/2 A  
9 1/2 A Shd. Sit.  
R. Rittenhouse

Aca Richardson  
165 acres of 1000 Aca  
No. 2635  
S. McCulloch's Sung

Vastin Gabriel

Gabriel Vastin 1864  
of 3000 Acres No. 2632  
S. McCulloch

Richard Douglas  
184 Acres of  
1500 Acres No. 2635  
S. McCulloch

Douglas Richard

Millen Charles

Charles Miller 1976  
of 2500 Acres No. 2735  
Co. Wallace's Sung

James Bartley 764  
of 3000 A. No. 2632  
S. McCulloch

Bartley James

Dean Ellis  
Dean William  
Koblerman Francis  
Kacaton David P  
Carkle, Mad. Wood

William 500 Acres  
Columbus 100 Acres  
600 A 50 Acres

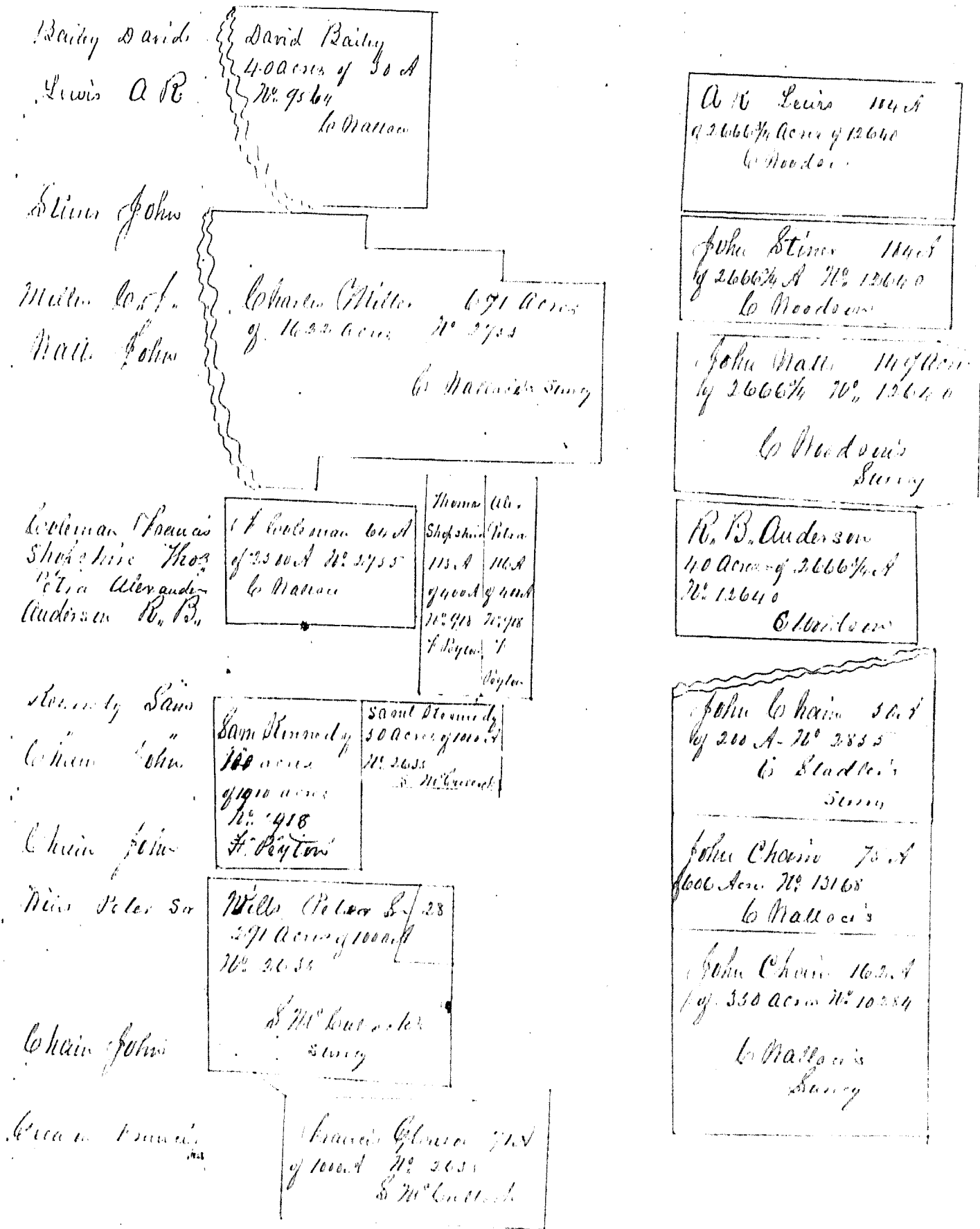
D. F. Kacaton 333 acres  
of 300 Acres No. 2850  
of Isaac

Davis James

Mad. Wood & Castle  
1632 Acres whole of Sung  
No. 2735  
Co. Wallace's  
Sung of 1632 A

James Davis  
456 Acres of 2500  
No. 2861  
Co. Wallace's


A Map of Newton Township, Ohio 1857






A Map of Benton Township Pike Co Ohio 1857


Andersen, John



Adams Martin




Addy W. C. & Peniston George

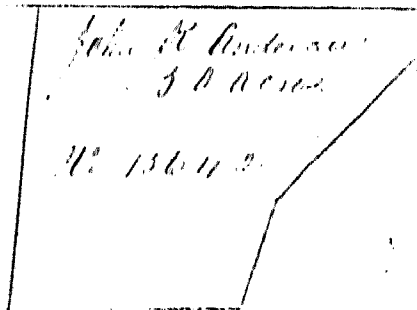


A Map of Benton Township Pike County Ohio 1857

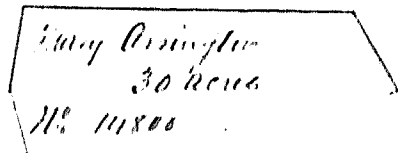
Anderson John R




Anderson John R




Arington Mary





Barnes James M



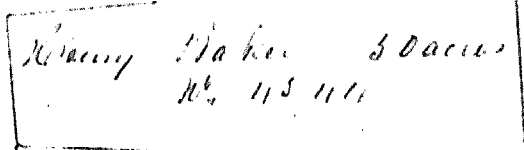
Beckman Thomas



Barnes James




Baker Henry




A Map of Butler Township, Pike County, Ohio 1857

Beckman Noah




Bentley Abraham




Brown Henry



Brown John

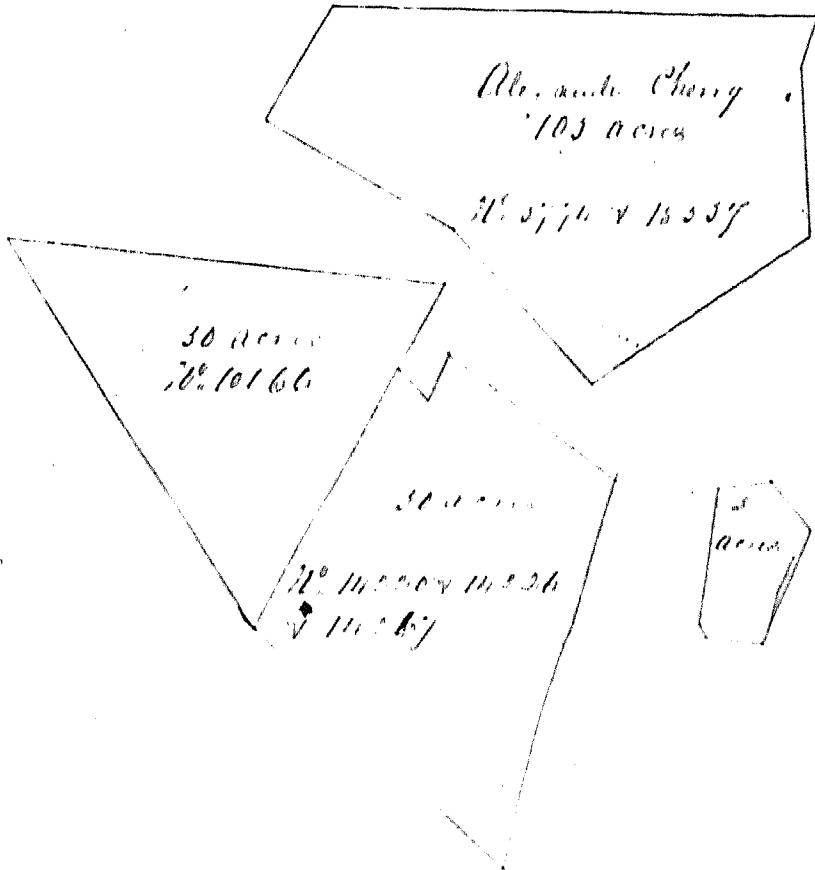


Clay Thomas




A Map of Newton Township, Pitt County, N.C. 1857

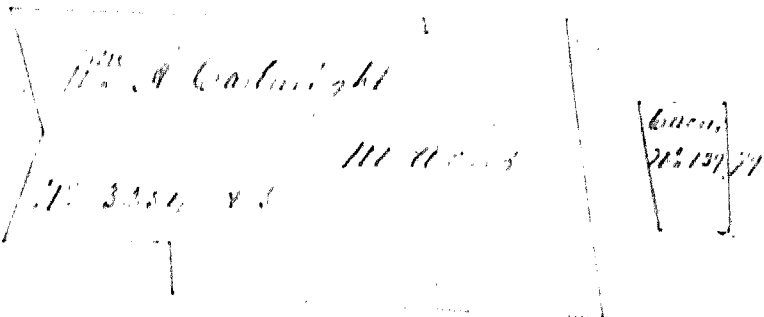
Henry Alexander





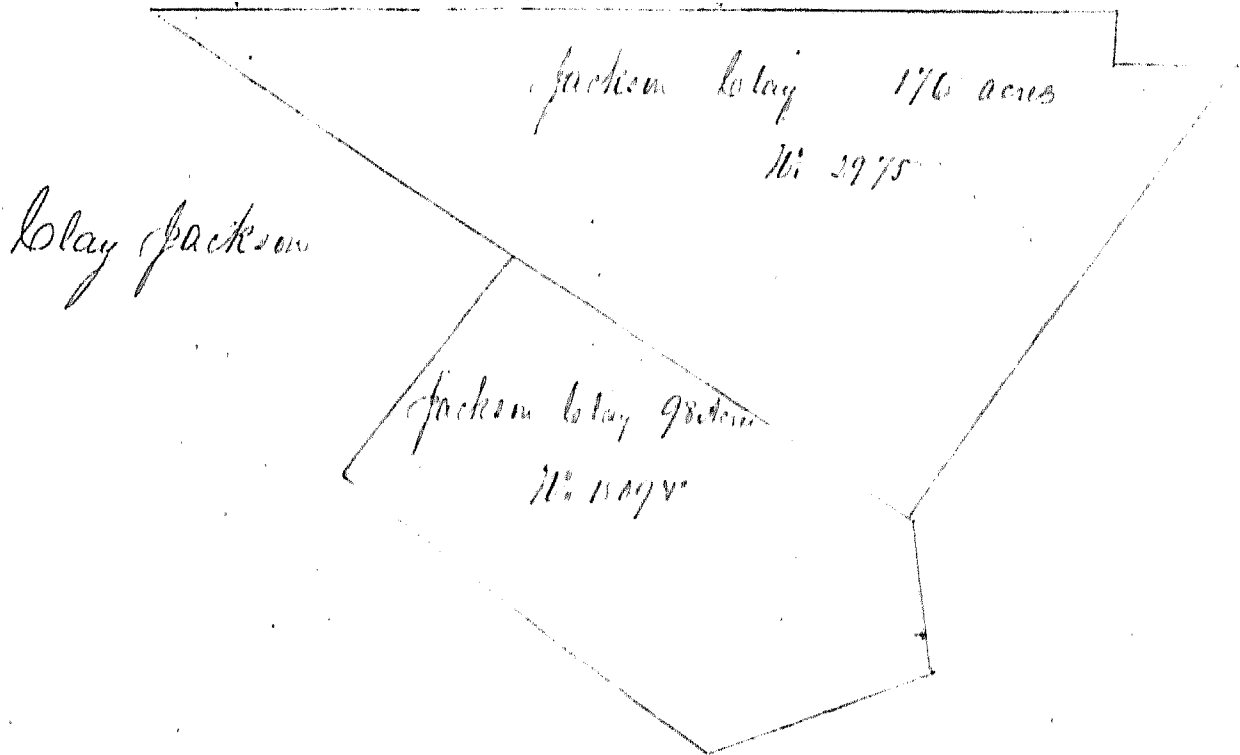
John Smith



Castroight Wm A



A Map of Routes County Pike Co Ohio 1857



A Map of Benton Township Pike County Ohio 1857

Campbell George

George Campbell  
256 acres  
No. 14252

Hartwright J. P.

J. P. Hartwright  
210 acres No. 14266  
J. P. Hartwright 125 1/2 acres  
No. 3234

Clay Abraham

30 acres No. 15004 Abraham Clay

David Edward H.

Edward H. Davis  
350 acres No. 14172

David James W.

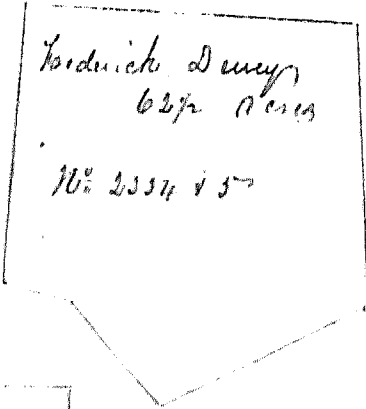
James W. Davis  
180 acres No. 14212

Dacey John


John Dacey  
100 acres  
No. 3725  
60 acres  
No. 3425

A Map of Benton Township (Twp) Madison, Ohio 1859

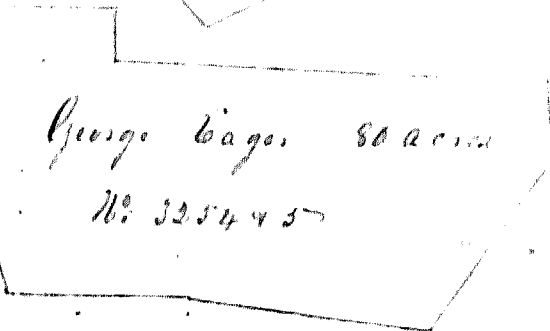
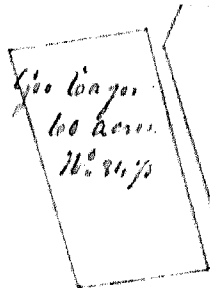
Dewey Frederick



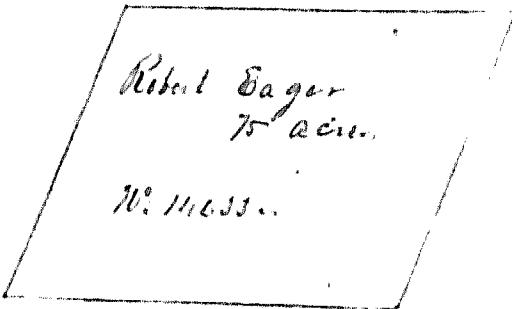
Daily George



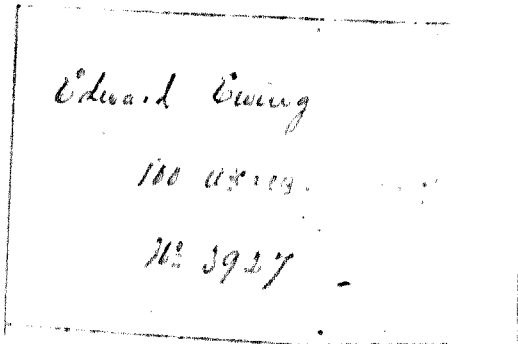
Eager George



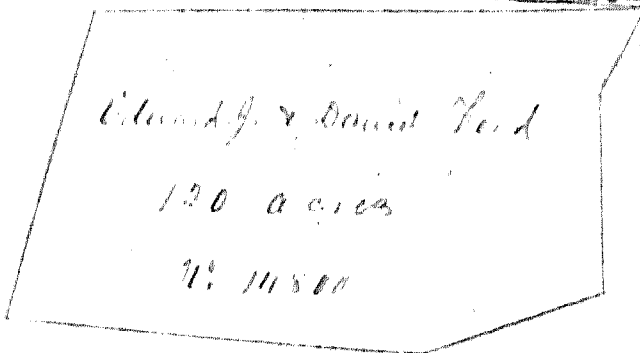
Eager Robert



Ewing Edward

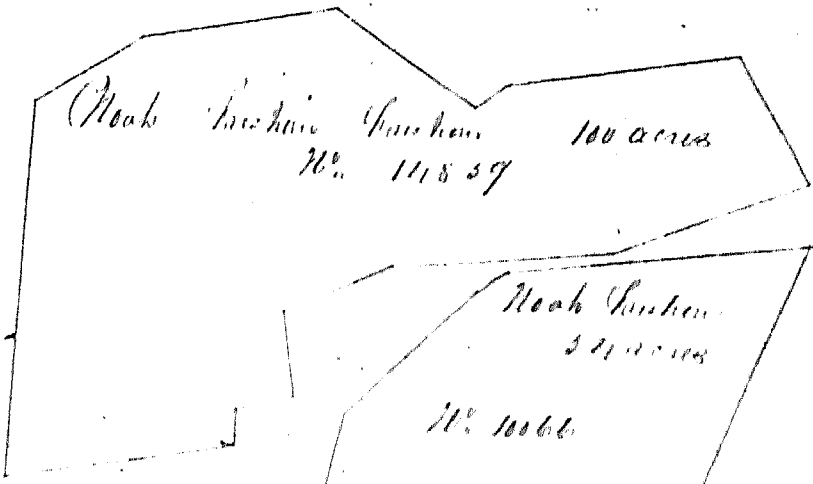


Ford David & Edmund J.





A Map of Boston Township, Pike County, Ohio 1859



Joshua Noah



Joshua Noah




John William No. 211

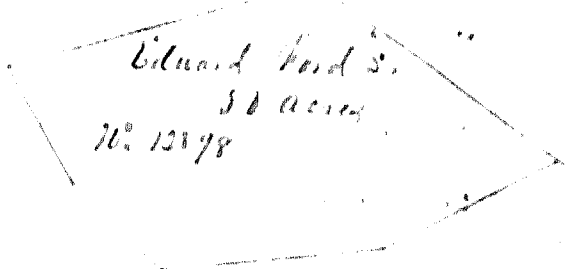


Richard Ford

John R. Ford




Ford Edward Sr.





A Map of Benton Township Pike County Ohio 1859

Gardner Isaac W




Isaac W Gardner

100 acres

16° 2975

Galtbreath William

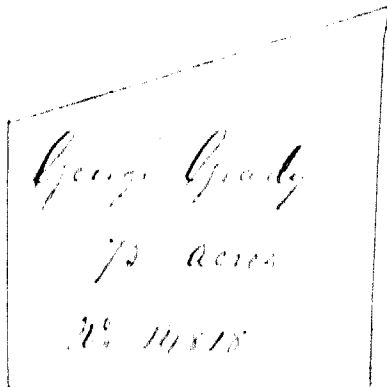


Glass John

John Glass 95 acres

16° 14282

Grady George



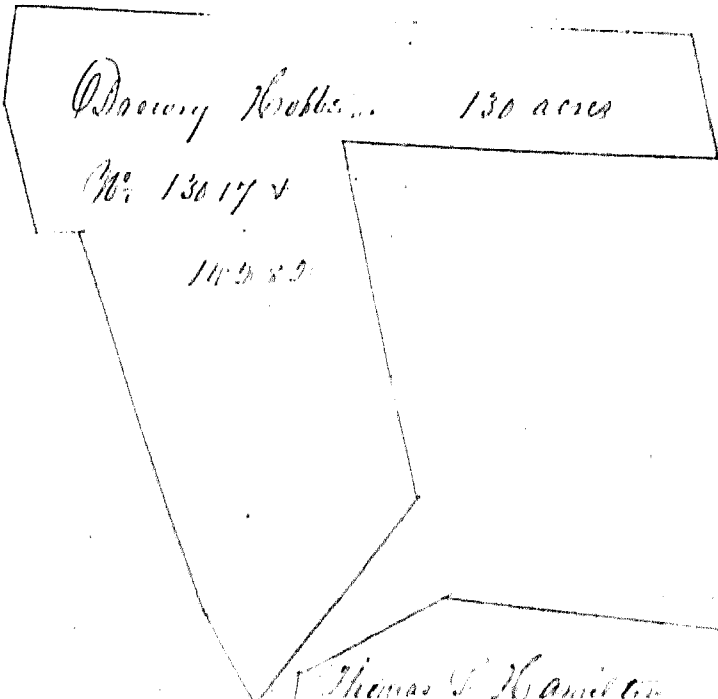
Joseph Harves  
50 acres

16° 12787


Harves Joseph

A Map of Paulin Township Pike County Ohio 1857



North Doering



Hamilton Thomas T




Samuel Jump




Plat of Benton Township Pike County Ohio 1857


Kenicely Joseph




Latham Allen



McCallister Charles



Moore William C. S.




Murphy L. P.

Loos John W.




A Map of Benton Township Pike County Ohio 1859


Moore James H




Miller Joseph H



Mitchell Henry & Thomas



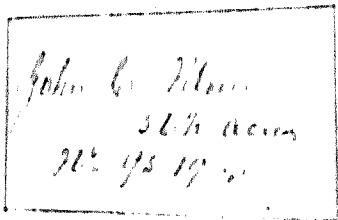
Moore John



Moore Lewis



Moore John C



A Map of Benton Township Pike County Ohio 1859

Madly Richard

Richard Madly  
50 acres

N: 11810

Numan Solomon

Solomon Numan  
115 acres

N: 13797

Overman John R

1100 acres

N: 111818

John R Overman

Wain Enoch

137A

55A

Conrad Wain  
92 1/2 14635

Summit John

John Summit  
110 acres

N: 14566

Perister William

William Perister

159 acres

N: 15197 14566 14639

Parker Moses

36A  
Moses Parker

Moses Parker 126 acres

N: 14635

Parker Moses

A Map of Benton Township Tippo County Ohio 1859

Parker David

David Parker 163 acres  
N. 11633

Parker David

David Parker  
100 acres  
N. 9313

Perinton William Jr.

William Perinton Jr.  
111 acres  
N. 11220 v

Perinton George Sen.

Geo Perinton Sr.  
100 acres  
N. 11166

2311

100 acres

N. 15763

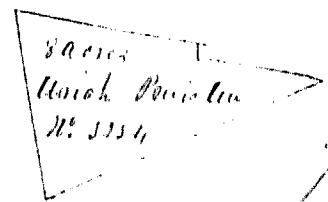
Isaac Phillips

Phillips Isaac


Isaac Perinton 132 acres  
N. 15763

A Map of Map Barton Township Pickaway County Ohio


Perinon Ulrich




Perinon Ulrich




Perinon Benjamin P




Pott Catharine



Robertson James

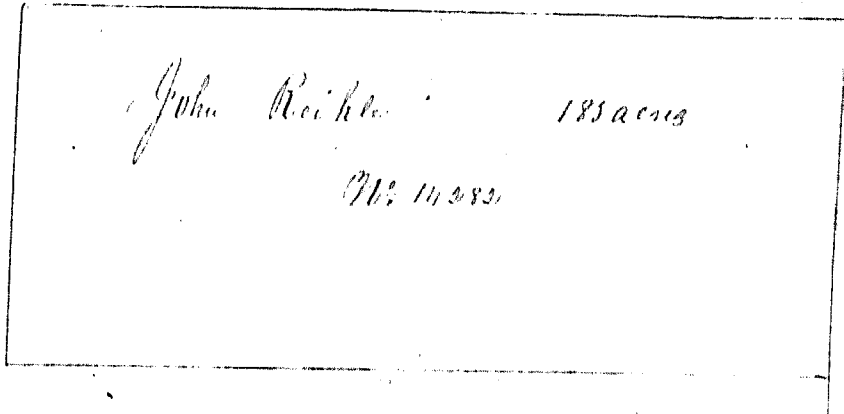


Hiltman Richard




A Map of Benton Township Pike County Ohio 1859


Richter John




Rogers Charles A



Richter Austin




Austin Richter






A Map of Benton Township Pike County Ohio 1859


Shackel Samuel B



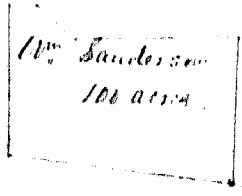
Skinner John





Shultz Abraham



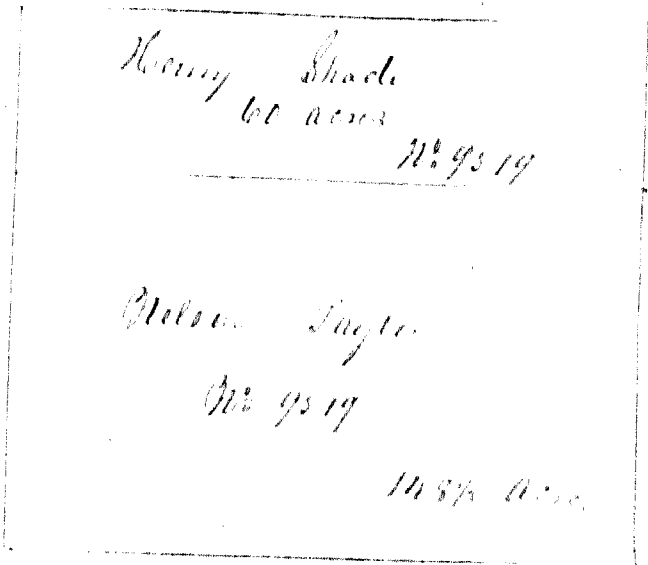
Sanderson William



Saunders Samuel

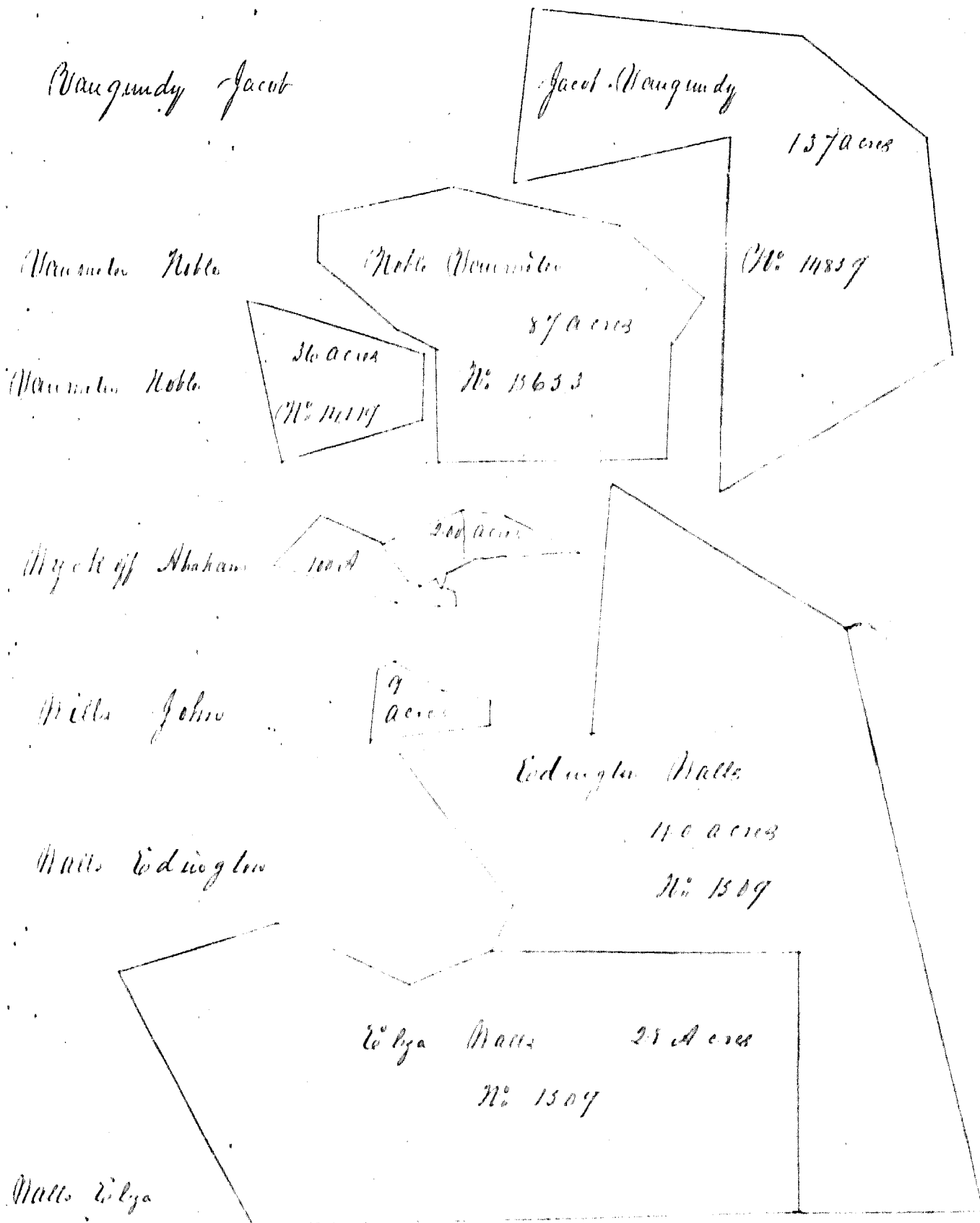


Shackel Henry




Taylor Nelson

A Map of Beiler Township Pike County Ohio




A Map of Benton Township Pike County Ohio 1857

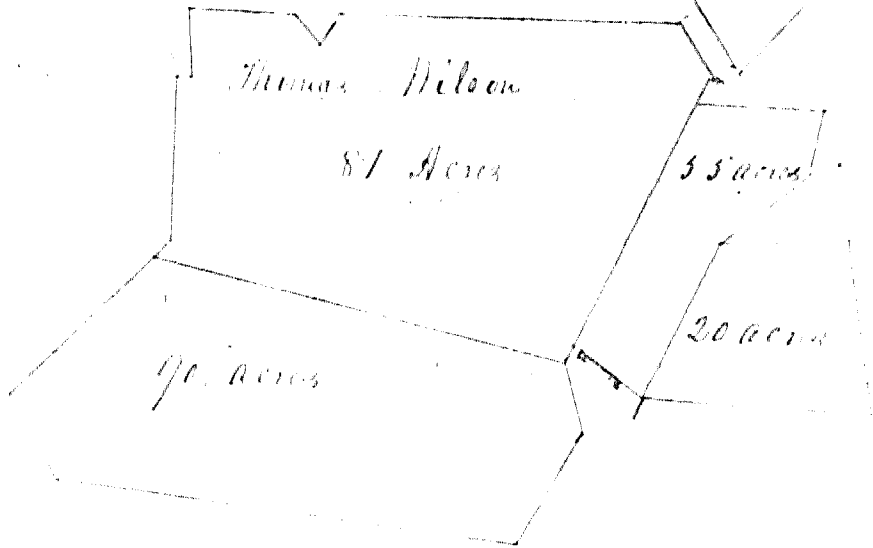
Walker Josephus



Meekersham Samuel




Wilson Thomas




A Map of Marion Township (Pickaway County Ohio 1857  
Section 1 Township 11 Range 21


Shoemaker Peter  
Shock Andrew  
Blumgarner Henry  
Rader Peyton




Bisantz & Blosser  
Bisantz & Blosser




Stockman M.H.



Miller & Miller  
Miller Isaac



Shock Andrew  
Miller Isaac  
Matheson Amos



11 Map Union Township Pike County Ohio  
 Section 3 Township 4 Range 21

NW

NE

Local Township

Posselt A. L.  
 Pungas George  
 Shocke Andrew

Angus Posselt  
 37 A  
 NW of SW  
 S

Geo Pungas  
 110 A  
 NW of SW  
 W

Andrew Shocke

S.E.

139 acres

Dillard Thomas  
 Cullip Abraham

Thomas Dillard  
 40 acres  
 SW of SW

Abraham Cullip  
 110 acres  
 SE of SW

Dillard Thomas  
 Cullip Abraham  
 Pungas A. L.

Thomas Dillard  
 110 acres  
 NW of NW

Section 10 Township 4 Range 21  
 Abraham Cullip  
 SW of NE  
 E of NW

Abraham  
 Thomas

40 acres

E of NW

Phillips Margaret  
 Bots Thomas

Margaret Phillips  
 40 acres  
 SW of NW

Thomas Bots  
 110 acres

SW of NE

James John H  
 James Samuel

John James  
 110  
 NW of SW

E of SW  
 80 acres

Samuel James

160 acres

S.E.

Cullip William

William Cullip  
 SW of SW  
 110 acres

A Map of Union Township Pike County Ohio 1857

<p>Bungarus R. (12)</p> <p>Stock Andrew</p> <p>Stock name W. H.</p> <p>Stock Andrew</p>	<p>Reuben</p> <p>Bungarus</p> <p>80 acres</p> <p>W. of N.W.</p>	<p>Sec 11</p> <p>Andrew Stock</p> <p>80 acres</p> <p>E. of N.W.</p>	<p>Union Township 11</p> <p>W. H. Stock name</p> <p>160 acres</p> <p>N. E.</p>
<p>Mathias John (10)</p> <p>Shoemaker Peter</p>	<p>Andrew Stock</p> <p>80 acres</p> <p>W. of S.W.</p>	<p>John Mathias (10)</p> <p>110 acres</p> <p>N. E. of S.E.</p>	<p>Peter Shoemaker</p> <p>110 acres</p> <p>N. E. of S.E.</p>
<p>Wm. O. D.</p> <p>Mathias John (10)</p> <p>Wm. Joseph</p>	<p>W. O. Jones</p> <p>110 acres</p> <p>S. W. of S.W.</p>	<p>John Mathias (10)</p> <p>110 acres</p> <p>S. E. of S.W.</p>	<p>Joseph Blosser</p> <p>81 acres</p> <p>S. E. of S.E.</p>
<p>Stock name W. H.</p> <p>Blosser &amp; Blosser</p> <p>John Henry</p> <p>Wm. Joseph</p> <p>Wm. Joseph</p>	<p>W. H.</p> <p>Stock name</p> <p>110 acres</p> <p>W. of S.W.</p>	<p>Section 11 Township 1 Range 21</p> <p>110 acres</p> <p>Wm. Joseph</p> <p>110 acres</p> <p>E. of S.W.</p>	<p>21</p> <p>Henry Blosser</p> <p>80 acres</p> <p>N. E. of S.E.</p>
<p>Shoemaker Peter</p> <p>Wm. Joseph</p> <p>Reuben Hume</p>	<p>Peter Shoemaker</p> <p>80 acres</p> <p>N. E. of S.W.</p>	<p>Andrew &amp; W. O. Jones</p> <p>110 acres</p> <p>N. E. of S.E.</p>	<p>Thomas Blosser</p> <p>110 acres</p> <p>N. E. of S.E.</p>
<p>Blosser Joseph</p> <p>Reuben Hume</p> <p>John W. D.</p>	<p>Joseph Blosser</p> <p>110 acres</p> <p>S. W. of S.W.</p>	<p>Samuel Blosser</p> <p>110 acres</p> <p>S. E. of S.W.</p>	<p>W. O. Jones</p> <p>110 acres</p> <p>S. E. of S.E.</p>
			<p>Peter Blosser</p> <p>110 acres</p> <p>S. E. of S.E.</p>

A Map of Union Township Pike County Ohio 1857

Heartzell Noah  
Sailor Bennett  
Pigson George  
Pickel Peter  
Borhart Peter  
Sailor Bennett  
Shy Henry  
Devillo Edward  
Hoas Jacob

Heartzell Noah 110 acres	Section 15 Bennett Sailor 110 acres	Township 11 George Pigson 110 acres	Range 21 Peter Pickel 40 acres
NE 1/4 of NW	NE 1/4 of NW	NE 1/4 of NE	NE 1/4 of SE
1/2 Sec. 15 Borhart 3 acres	1/2 Sec. 15 Shy Henry	1/2 Sec. 11 Edward M. Devillo 40 acres	1/2 Sec. 21 Jacob Hoas 110 acres
1/2 Sec. 15 NW 1/4	1/2 Sec. 15 NE 1/4	1/2 Sec. 11 SE 1/4 of NE	1/2 Sec. 21 SE 1/4 of SE

Borhart Peter  
Sailor Bennett  
Bison Nicholas  
Hoas Martin

Peter Borhart 110 acres	Bennett Sailor 55 1/2 acres	Nicholas Bison 40	Martin Hoas 40 acres
NW 1/4 of SW	NE 1/4 of SW	NW 1/4 of SE	NE 1/4 of SE

Ruckman A  
Samuel E. Samuel  
Bison Nicholas  
Beck John

Samuel E. Samuel 110 acres	Nicholas Bison 40	John Beck 40 Acres	John Beck 110 Ac.
SE 1/4 of SW	SE 1/4 of SW	SW 1/4 of SE	SE 1/4 of SE

Jenkins A  
Pickel John  
Bosser Joseph  
Greer Andrew  
Shilling John

Jenkins A 110 acres	Section 14 A. Jenkins 110 Acres	Township 11 Range 21 John Pickel 110 Acres	Joseph Bosser 110 Acres
NE 1/4 of NW	NE 1/4 of NW	NW 1/4 of NE	NE 1/4 of SE

Jenkins A  
Hartman John

Jenkins A 110 acres	Andrew Greer 110 Acres	John Shilling 80 acres	
SE 1/4 of NW	SE 1/4 of NW	SE 1/4 of SE	

Smith Martin  
Shy Henry  
Shilling John

John Hartman 110 Acres	Martin 80 acres	Henry Shy 80 Acres	John Shilling 80 acres
SW 1/4 of SW	SW 1/4 of SW	NW 1/4 of SE	SE 1/4 of SE

A Map of Union Township Pike Co Ohio 1857

Gordon Gordon	Gordon Gordon 110 acres	Section 13 Township 11 Range 21	
Horton Ewing	NW 1/4 of NW 1/4	Ewing	Horton
Phillips Margaret	Margaret Phillips 110 acres SE 1/4 of N 1/4	E 1/2 of N 1/4 30 acres	N. E 160 acres
Johnson S. M.	S. M. Johnson 3 1/2 Acres S 1/2 of 1/4		
Hoffman John	John Hoffman 20 acres	Section 13 Township 11 Range 21 George Higgins Jr.	
Bryant George	NW 1/4	N 1/2 of NW 1/4 57 acres	NW 1/4 of NE 1/4 20 acres
Taylor A. D.	John Hoffman 11 acres	E 1/2 of NW 1/4	Geo Bryant 11 acres A. D. Taylor SE 1/4 of NE 1/4 10 acres
Dair Michael	Michael Dair 20 acres	A. Taylor 20 acres E 1/2 SW 1/4	A. D. Taylor 10 Acres A. D. Taylor NW 1/4 of SE 1/4 20 acres
Taylor A.	NW 1/2 of SW 1/4	James Dawson 11 acres	E 1/2 of SE 1/4
Dawson James			



A Map of Union Township Pike Co Ohio 1857

Coakman Godwin

Godwin Lockman  
110 acres

Section 12 Township 11 Range 21

Harlan Ewing

NW 1/4 NW

Ewing Harlan

Phillips Margaret

Margaret Phillips  
110 acres  
SW 1/4 N. 10.

SW 1/4 N. 10

N. E

80 acres

160 acres

Johnson S. M.

S. M. Johnson  
S. E. 1/4 Sec. 12  
Section 12

Hoffman John

John Hoffman  
20 acres

Section 12 Township 11 Range 21  
George Hoffman Jr

Buriger George

NW 1/4

NE 1/4 NW

NE 1/4 NW  
20 acres

Taylor A. S.

John Hoffman  
40 acres

Lee Buringer  
15 acres

A. S. Taylor

SE 1/4 NW

SW 1/4 NW

SE 1/4 NW  
15 acres

Davis Michael

Michael Davis

A. Taylor

A. S. Taylor

A. S. Taylor

Taylor A

80 acres

80 acres

40 Acres

A. S. Taylor

Davis James

NW 1/4 SW

SW 1/4

NW 1/4 SE

80 acres

James Davis

SW 1/4 SE


15 acres

A Map of Union Township Pike County Ohio

<p>Rockman John Stalley George Brigman Andrew Becke Jacob Collison William</p>	<p>John Rockman 110 acres NW of NW</p>	<p>Section 23 NW 7-10</p>	<p>Township 4 NW of NE 110 acres</p>	<p>Range 11 Andrew Brigman NE of NE 110 acres</p>
<p>Becke John Rockwell Alva</p>	<p>Jacob Becke S 10 of NW 40</p>	<p>John Becke 80 acres NW of SW 110 A</p>	<p>40 Ac SW of NE</p>	<p>W. Becke SE of NE 110 acres</p>
<p>Brigman Andrew Becke John</p>	<p>Alva Rockwell SE of SW 80 acres</p>	<p>John Becke NW of NE 20 A</p>	<p>NE of SE 110 acres</p>	<p>John Becke 80 acres E of SE</p>
<p>Collison William</p>	<p>Section 24 Township 4 of Range 11 NW of NE 320 acres South half</p>			

A Map of Union Township Pike County Ohio

Gaepid No S  
 Sky Lewis  
 Nuckman A  
 Gaepid of W  
 Gaepid No S  
 Starnes Charles  
 Gaepid John W  
 Gaepid W (Ohio)  
 Starnes Chas  
 Geo Joseph  
 Spruce W. John  
 Nuckman Loomis  
 Nuckman Benjamin  
 Nuckman Wm  
 Gaepid of W  
 N. K. David  
 Starnes Henry (Ohio)  
 Starnes James



A Map of Union Township Pike County Ohio

Leifua Leharan  
 Spruce W A  
 Spruce John W

Jones Nathaniel  
 Schuman James  
 Sis David  
 Wooddell Joseph  
 Wooddell John

Taylor A B  
 Wooddell William

Slarsen Jos S

Wooddell Joseph

S 27 T 11 R 21		R 21	
Leharan Leifua 160 acres T. H.	Leharan Leifua 160 acres T. H.	W. S. Spruce 160 acres N. C. of S. E. John W Spruce S. E. of S. E. 160 acres	W. S. Spruce 160 acres N. C. of S. E. John W Spruce S. E. of S. E. 160 acres
Nathaniel Schuman S. E. of S. E.	James Schuman W. S. of S. E.	W. S. of S. E. 40 acres	David Schuman 160 acres S. E. of S. E.
Joseph Wooddell S. E. of S. E. 160 acres	John Wooddell S. E. of S. E. 160 acres	Joseph Wooddell S. E. of S. E. 160 acres	John Wooddell S. E. of S. E. 160 acres
S 31 T 11 R 21		R 21	
A. B. Taylor 160 acres N. C.		W. S. of S. E. 160 acres N. C.	
James Schuman S. E. of S. E. 160 acres		Joseph Wooddell S. E. of S. E. 160 acres	
160 acres S. H.	80 acres W. S. of S. E.	Joseph Wooddell 40 acres N. C. of S. E. 160 acres S. E. of S. E.	Joseph Wooddell 40 acres N. C. of S. E. 160 acres S. E. of S. E.

A Map of Union Township, Pike County, Ohio

Wooddell John  
 Lucas State  
 Rockwell Elizah  
 Southworth James  
 West M. Kettelers  
 Shunkwiler L  
 Woodell John  
 Bennett Char  
 Southworth Elizah  
 Bennett Tho  
 Slaven Jaud & Co  
 John Nathaniel  
 Shunkwiler L  
 Shunkwiler Geo  
 Geo Joseph  
 Schuman Joseph  
 Schuman Wm  
 Hall George A  
 Wells Richard  
 Shunkwiler Wm  
 Schuman L

John Wooddell 80 acres N <sup>W</sup> of N <sup>W</sup>	Section 33 Slaven Lucas N <sup>W</sup> of N <sup>W</sup> 110 Acres	7 <sup>1</sup> / <sub>2</sub> 11 Range 21 Ezra Beckwith 110 acres N <sup>W</sup> of N <sup>E</sup>	James Southworth 110 acres N <sup>W</sup> of N <sup>E</sup>
1/4 of N <sup>W</sup>	Mahollabel Post 110 S <sup>E</sup> of N <sup>W</sup>	110 acres S <sup>W</sup> of N <sup>E</sup> Elizah	Leonard Shunkwiler 110 acres S <sup>E</sup> of N <sup>E</sup>
John Wooddell 110 N <sup>W</sup> of S <sup>W</sup>	Charter Bennett 110 acres N <sup>W</sup> of S <sup>W</sup>	Southworth 110 acres N <sup>W</sup> of S <sup>E</sup>	Thomas Bennett 80 acres E <sup>1</sup> / <sub>2</sub> of S <sup>E</sup>
John & Samuel Slaven & Co 110 acres S <sup>W</sup> of S <sup>W</sup>	110 Acres Nathaniel S <sup>E</sup> of S <sup>W</sup>	110 acres Joseph (Shunkwiler) S <sup>W</sup> of S <sup>E</sup>	
Leonard Shunkwiler 80 acres N <sup>W</sup> of N <sup>W</sup>	Sec 26 7 <sup>1</sup> / <sub>2</sub> 11 Range 21 Shunkwiler 110 acres E <sup>1</sup> / <sub>2</sub> of N <sup>W</sup>	Joseph Geo N <sup>W</sup> of N <sup>W</sup> 110 acres Joseph Schuman Wm Schuman N <sup>W</sup> of S <sup>W</sup> 110 204 Wm Schuman S <sup>W</sup> of S <sup>W</sup> 110 204	Geo Shunkwiler 80 acres E <sup>1</sup> / <sub>2</sub> of S <sup>E</sup>
George A Hall N <sup>W</sup> of S <sup>W</sup> 110	Hall E <sup>1</sup> / <sub>2</sub> of S <sup>W</sup> 110 acres	Wm Schuman N <sup>W</sup> of S <sup>E</sup> 80 acres	
William Shunkwiler 110 S <sup>W</sup> of S <sup>W</sup>		110 S <sup>W</sup> of S <sup>E</sup>	Richard Wells 110 S <sup>E</sup> of S <sup>E</sup>

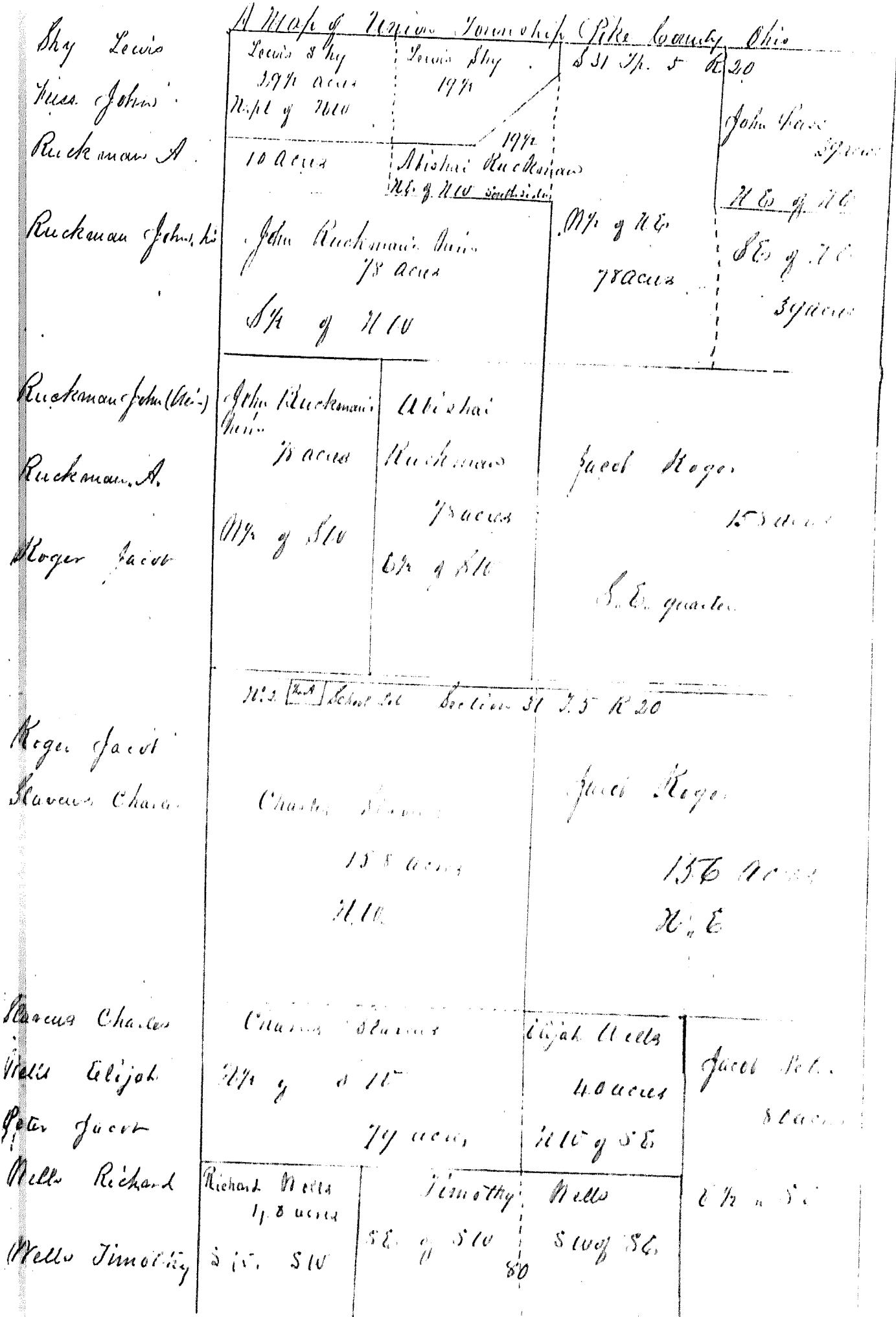
A Map of Union Township Pike County Ohio  
 Section 6 Tp 5 Range 20

Beaver Township

<p>James John          Kirkpatrick          Jones, Elizab. Th</p>	<p>John James          126 acres          S.W.</p>	<p>Methodist Church          Mr Kirkpatrick          119 acres          S.E.</p>
<p>Butcher Henry          Rader Salen          Rader, man Alth</p>	<p>Henry Butcher          133 acres          N.W.</p>	<p>Laten Rader          118 acres          N. part of N.E.</p>
<p>Swart Barnhart          Proast Adam          Molfenbarga Joh.          Rogers Mr          Rader Luten</p>	<p>Barnhart          Adam Proast          97 <sup>23</sup>/<sub>100</sub> Acres          Ept of S.W.</p>	<p>John Molfenbarga          110 acres          S.E. of N.W. part</p>

A Map Union Township, Pike County, Ohio

	Section 18	25 Range 20	
Fitch Peter Stewart Pr Sailer Jesse Wolfenbarger Allen	Peter Fitch 77 acres NE of NW	B. Stuart 39 acres NE of NW	Jesse Sailer 11 acres NE of NE
Sargent Henry Robbins Thos Gillman Walter James	Henry Sargent 110 acres NE of NW	Thos Robbins 110 acres NE of NE	James Gillman 37 acres NE of NE
Kraus Jacob Shiliff John A Sargent Henry Kleider Solomon	Jacob Kraus 78 acres NE of SW	John Shiliff Henry Sargent 110 acres NE of SE	Henry Sargent 110 acres SE of SE
Kraus Jacob Henry Christian	Jacob Kraus 110 acres NE of SE	Henry Christian 110 acres SE of SE	Henry Christian 110 acres SE of SE
Schramm John Schramm John Fry Burkhard Turner Wm	John Schramm 110 acres NE of NW	Section 19 John Schramm 110 acres NE of NW	Section 20 Wm Turner 110 acres NE of NE
Leonard Christian	Leonard Christian 80 acres NE of NW	Leonard Christian 110 acres NE of NW	Leonard Christian 110 acres NE of NE
Shy Lewis Peter Michael Bus John	Lewis Shy 80 acres NE of SW	Michael Peter 160 acres NE of SW & NE of SE	John Bus 80 acres NE of SE





A Map of Marion Township Pike County Ohio

Section 28 B

Wagon Gustave  
 Rhoad David  
 M<sup>r</sup> Mungal John  
 Koffman Martin  
 Slaughter Isaac J

N. W.		N. E.	
Beaver Township Line			
Sec 2			
N. W.		N. E.	
Gustave Wagon		Koffman Martin	
North Side 100 Acres David Rhoad		150 acres	
S. W.		S. E.	
John Mungal		78 acres	
South Side 100 acres Isaac J Slaughter		M <sup>r</sup>	


Allen James  
 Slaughter James  
 Slaughter James

N. W.		N. E.	
Beaver Township Line			
Sec 3			
N. W.		N. E.	
James Allen		James Slaughter	
80 acres		78 Acres	
S. W.		S. E.	
James Slaughter		James Slaughter	
80 acres		159.6 acres	


A. W. Mason Township Pike County Ohio 1859

Section 11 & 5

Keminger Philip  
Davis Norton  
McClung James  
Slaughter Stephen



Robbins Thomas  
" "  
Sailor Jesse



A Map of Marion Township, Pike County, Ohio 1859

Section 849

Gorgans Char. (heir's)  
 Adams Martin  
 Adams Parkhurst  
 Sec. Lock James  
 Adams John  
 Wilbur Abraham  
 Kauffman Philip

Dan Adam

Chas Gorgans heirs N <sup>W</sup> West side 400 A	Martin Adams, 400 A N <sup>W</sup> East side	Chas Gorgans heirs 400 A. E <sup>W</sup> West side	Martin Adams E <sup>W</sup> E. side 400 A	North End Philip Kauffman's 56 acres				
				W <sup>1/2</sup> of South end Adams West side	Adams N <sup>W</sup> South end 57 1/2 Acres	Sec Lock East 1/2 South end West side 54 1/2	N <sup>W</sup> E <sup>W</sup> S. end East side 27 1/2 acres	
Adam Dan S. W. 16.8 acres				N <sup>W</sup> 10 <sup>1/2</sup> N. side Martin	N <sup>W</sup> 10 <sup>1/2</sup> Middle + Parkhurst	James S. side 27 acres	John Adams N <sup>W</sup> E. side 6 <sup>1/2</sup> - 6 <sup>1/2</sup> side	Abraham Albin 600 A

Westfall Wilson

Stearns William

James Jacob

Butcher William S.

Westfall Wilson  
 Young Christian (heir's)

Webster David H.

Baker Nicholas

Lawrence Washington

Wilson Westfall N. W. 13 1/2 acres	William Stearns, heir 83 acres N. E.		William Butcher S. 80 acres
Wilson Westfall 110 acres	Christian Young (heir's)	David Webster heir 112 A	W. Butcher S. 112 acres
Nicholas Baker 145 A	Washington 84 acres	Washington South 1/2	Lena wife, 80 acres

A. Map of Mason Township Pike County Ohio

10911

Butcher Mrs L  
 Albin Henry  
 Lisa L  
 Look E  
 Mosbarger Samuel (son)  
 Butcher Wm S

Mosbarger Saml

Mosbarger John

Mosbarger Hester

Slaughter Isaac J

Dixon Richard

Butcher Mrs L

Haltzman Levi (son)

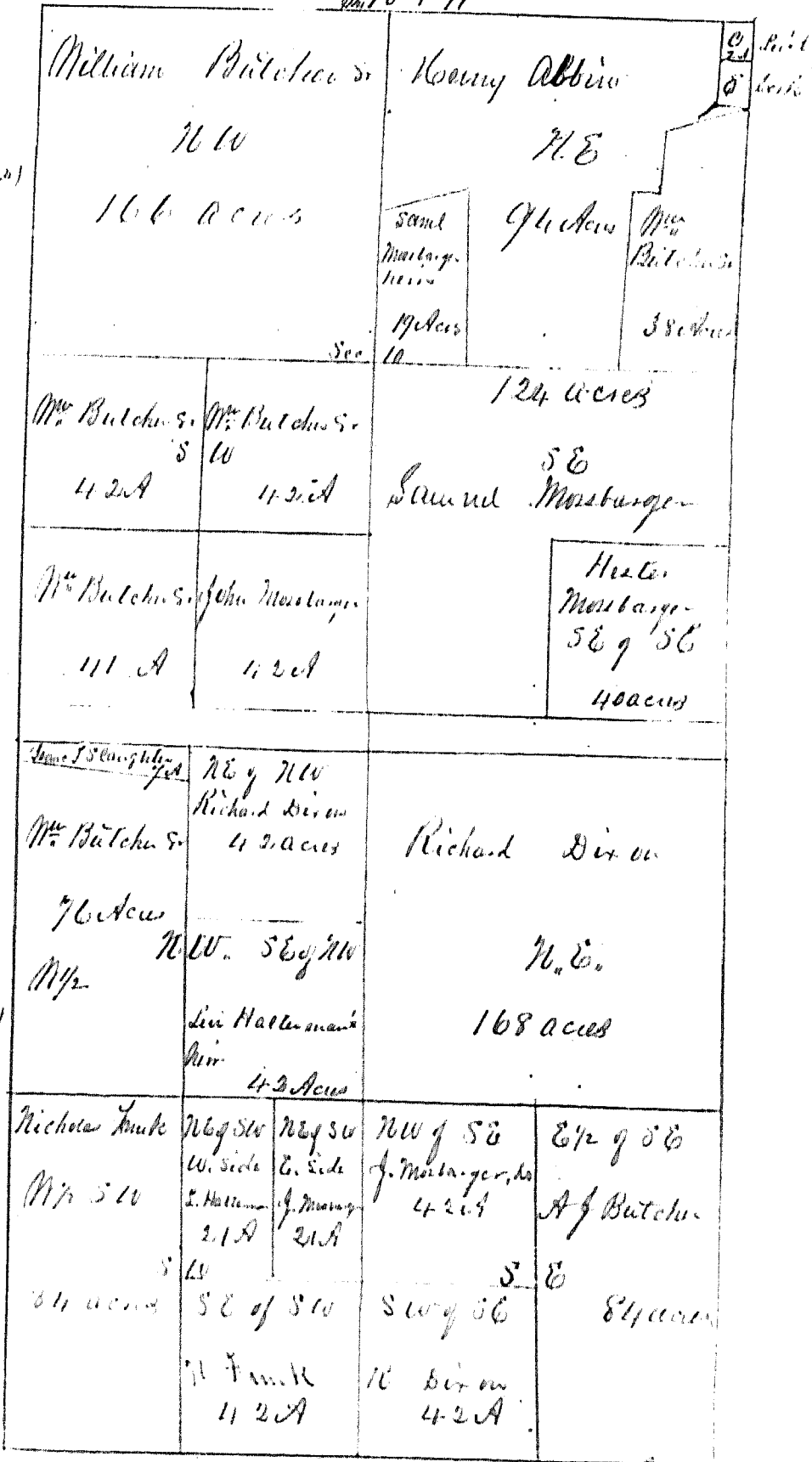
Frank Nicholas

Haltzman Levi

Mosbarger John (son)

Butcher A J

Frank Nicholas



A Map of Marion Township, Pike County, Ohio

Butcher A J  
 Frank Nicholas  
 Diber John

Fritz John

Mr. George  
 Meloy Lewis

Oliver Conrad  
 Frank Michael  
 Schuller John

Repta Conrad

Culp A J  
 Legler Jacob  
 Fritz John

Mr. Samuel

Section 11 & 15

NE 1/4 of NW Nicholas Frank 80 acres	N 1/2 of NW John 80 acres	NW 1/4 NE Adam J Butcher 80 acres	E 1/2 of NE A J Butcher 80 acres
NW 1/4 SW John Fritz 110	N 1/2 of SW John 80 acres	NW 1/4 SE Diber 80 acres	E 1/2 of SE 80
South 1/2 of SW Lewis Meloy 75 acres		SW 1/4 SE Geo. Meloy 110 acres	John Diber

NW 1/4 NW Conrad Repta 72 acres	N 1/2 of NW Michael Frank 72 acres	N 1/2 of SE Michael Frank 72 acres	N 1/2 of E 1/2 John Schuller 72 acres
South 1/2 of NW Conrad Repta 72 acres		West 1/2 SE John Legler 75 acres	NE 1/4 of SE John Fritz 36 acres
A J Culp S. W. 115 acres			SW 1/4 SE Sam'l Meloy 36 acres

A Map of Marion Township Pike County Ohio 1887

Section 16 & 17

Boile Henry  
Boile Henry  
Boile James  
D Abel

NW 1/4 10 1/2 D Abel 80 acres	NE 1/4 6 1/2 James Boile 80 acres	NE 1/4 10 1/2 Henry Boile 80 acres	NE 1/4 6 1/2 Henry Boile 80 acres
See 16			
SW 1/4 10 1/2 Samuel James 80 acres	SW 1/4 6 1/2 John Regg 80 acres	SE 1/4 10 1/2 James Boile 80 acres	SE 1/4 6 1/2 Stephen Boile 80 acres John Regg 80 acres

James Samuel  
Regg John  
Boile James  
Scott Stephen  
Legg John

Richard Lewis Durr Adam Kummarum Philip	SW 1/4 10 1/2 John Schuth 37 acres	NE 1/4 10 1/2 John Schuth 37 acres	NE 1/4 6 1/2 John Schuth 37 acres	NE 1/4 10 1/2 James Schuth 37 acres
Schuth John Sailer Jesse Sennock James M Lane & Co Ruckman A Adam Bumbert M Caslew A W James Samuel	SW 1/4 6 1/2 John Schuth 37 acres	SW 1/4 6 1/2 John Schuth 37 acres	SW 1/4 10 1/2 John Schuth 37 acres	SW 1/4 6 1/2 John Schuth 37 acres

N. No. 1 of Mason Township Pike County Ohio 1839

Sections 20 & 21

James Samuel C. W. Brown A. W.	NW 1/4 NW A. W. Brown 110 acres	NW 1/4 E Samuel James	Samuel James	
James Samuel	S 1/4 NW Samuel James	80 acres	N. E. 160 acres	
William Millican	SW 1/4	E 1/4 of SW	NW 1/4 S E	E 1/4 S E
James David Sen. Lock J. P. Stor. Adam	William Brown S W 45 acres	David James 80 acres	J. F. Schlichter 40 acres	Adam Stor. 80 acres
James David			SW 1/4 S E David James 40 acres	
James John Butcher W. J.	NW 1/4 Adam Stor.	S 1/4 NW John Taylor 40 acres	NW 1/4 N E W. Butcher	NW 1/4 S E W. Butcher
James Samuel Stor. Adam Laughlin Wm	N. W. A. Stor. 80 acres	S E 1/4 NW H. Laughlin 40 acres	S 1/4 N E Laughlin	Laughlin 80 acres
James Samuel Smith Peter	S 1/4 NW Samuel James S. W. 120 acres	S 1/4 E Peter Smith 110 acres	S E 1/4 Peter Smith 80 acres	S. E. E 1/4 John N. Miller 80 acres
Miller John M Smith Peter				

A Map of Marion Township Pike County Ohio 1877

Section 22 & 23

Kraff Joseph	NE of NW	NE of NW	NW of NE	
Miller Pauling	Joseph Kraff	Pauling Miller	Pauling Miller	E of NE
Moser Samuel	2	41 acres	41 acres	7 1/2
	80 acres	SE of NW	SW of NE	Samuel Moser
Lippert Henry		Joseph Kraff	Henry Lippert	8 1/2 acres
		41 acres	40 acres	
		Sec. 22		
Brown Wm W	SW of SW	NE of SW	SE of SW	NE of SE
Smith John				
Amick Wm (widow)	Wm Amick	Wm Amick	James Smith	Samuel Moser
	41 acres	41 acres		41 acres
Merrill James S	W			E
Daniel Andrus	67 acres	SE of SW	77 acres	SE of SE
Moser Samuel				
Daniel Joseph		Andrus Daniel		Henry Miller
Albin Henry	107 3/4 acres	41 acres		40 acres

Moser Samuel	NE	NE of NE	NE of NE
	cont'd	NE of NE	NE of NE
Moser Michael J	Michael Moser J	Elizabeth Moser	John Dibe
	Samuel Moser	40 Acres	40
Moser Elizabeth J	W	SW of NE	NE of NE
Moser Elizabeth S	120 acres	Elizabeth Moser	70 acres
Dibe John		40 acres	
James James			
James E. C.			
French H. S	H. S French	NW of SE	70 acres
" " "		H. S French	
	SW	SE	
	100 acres	80 acres	60 acres
French H. S			50 acres





A Map of Mason Township Pike County Ohio

Section 28 & 29


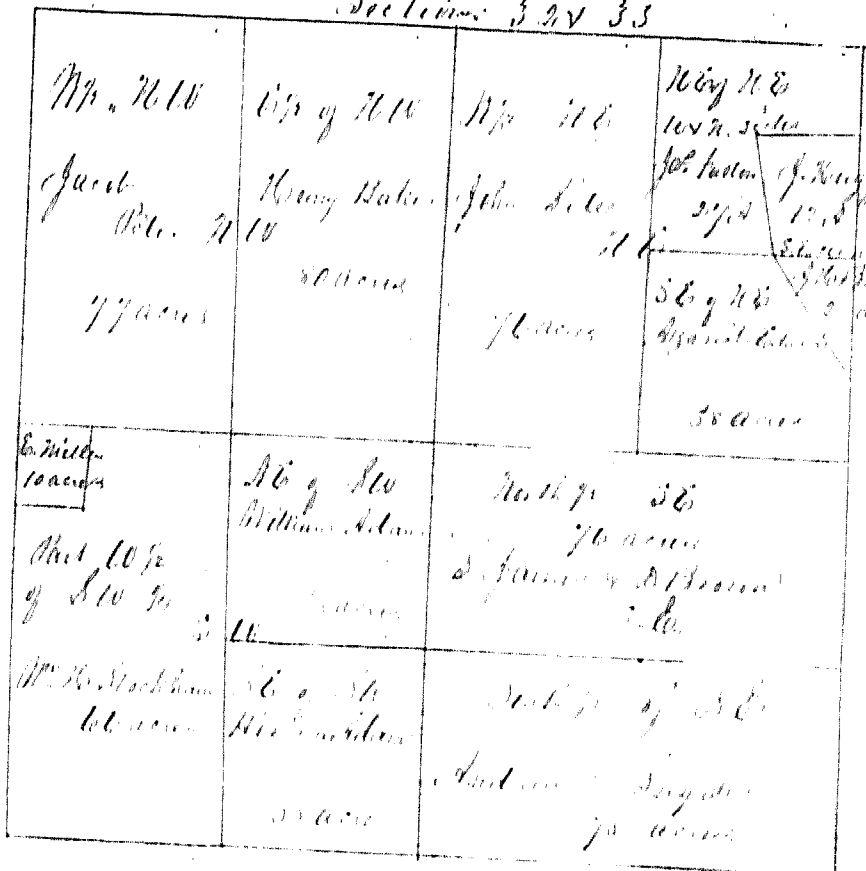
James Samuel Smith Peter Obert Samuel Miller John W	NE 1/4 NW Samuel James 36 acres 170 Acres N 10	NE 1/4 NW Peter Smith 36 acres	NE 1/4 NE Samuel Obert 37 acres N E	NE 1/4 NE John W Miller 39 acres E
Obert Abraham Smith Peter	SE 1/4 NW Abraham Obert 36 acres S W 1/4 Sec	SE 1/4 NE Abraham Obert 36 acres S E	SE 1/4 NE Peter Smith 39 acres E	
Obert Joseph Smith Peter	West half of SW 1/4 36 acres	East 1/2 of SW 1/4 36 acres	NE 1/4 SE Joseph Obert 39 acres S E	NE 1/4 SE Peter Smith 39 acres E
Daless John Pinner Na Chan Pinner Joseph Kendrick Archibald	East 1/2 of SW 1/4 36 acres	John Daless 36 acres	SE 1/4 SE Joseph Pinner 39 acres S E	SE 1/4 SE Archibald Kendrick 39 acres E
James David Stess Adam Laufer George	NE 1/4 NW George Laufer 37 acres N E	NE 1/4 NW David James 38 acres N E	NE 1/4 NE David James 39 acres N E	NE 1/4 NE Adam Stess 38 acres E
James Samuel James David Fulton James	SE 1/4 NW Samuel James 38 1/2 acres S E	SE 1/4 NE David James 38 acres S E	SE 1/4 NE James Fulton 39 acres S E	SE 1/4 NE James Fulton 39 acres S E
Kohmstein Chris Baker Henry Fulton James	NE 1/4 Kohmstein 38 acres	East 1/2 of SE H. B 38 acres	West 1/2 of SE H. B 38 acres	NE 1/4 Fulton James 39 acres

A Map of Marion Township, Pike County, Ohio

1859

Sections 3, 24, 35

Peter Jacob  
 long by in charge of  
 Baker Henry  
 Elias L. Agoniat  
 Peter John  
 Fulton James  
 Miller J. H.  
 Miller E.  
 Adams William  
 James S. & Brian D.  
 Stockham W. H.  
 Adams William  
 Snyder A. J.  
 Green A. H.  
 Green David  
 Green Joseph  
 Green Nathan  
 Hill James  
 Hill Peter  
 Edwards A.  
 Madricks A.  
 Green D.  
 Hill E. H.  
 Green Nathan  
 Sampson W.  
 Miller Presential  
 Green David  
 Green J. H.  
 Stockham W. H.



A Map of Marion Township, Pike County Ohio

Sections 34 & 35

Rice John  
Aurmben Friedrichs

Brown Rowen

Keller Jacob &  
Mills E. W.

Brown Nathan

Gordon William

Brown Royal

Brown Frank

Smith Peter  
Davis Samuel  
Brown John  
Brown Milton

Allard Thomas

Keller Samuel  
Brown John &

Muegan James

Brown Royal

Nichols Jacob

Kirkpatrick Thos

NW of NW John Rice 110 acres	NE of NW Wood Aurmben 110 acres	N.E. W. side Rowen Brown 56 acres	N.E. E. side 56 acres
S.W. of NW W. side to the well 33 acres		N.E. 103 acres	Jacob Keller & Mills
South E. of NW S. side Nathan Brown 49 acres. Sec. 34			
William Gordon S.W. 160 acres		S.E. W. side 83 acres	S.E. East side 75 acres
		Royal Brown	Franklin Brown

Peter Smith 79 acres N.W.	John Muegan 79 acres	Samuel Davis 39 acres N.E.	Milton Brown 39 acres
W. of NW 79 acres	E. of NW 79 acres	Thomas Allard 79 acres Sec. 35	
Samuel Keller 39 acres S.W.	John Muegan 39 acres	James Muegan 117 acres S.E.	
Royal Brown 39 acres	Jacob Nichols 39 acres	Thomas Kirkpatrick & 40 acres	

A Map of the Town of Coalinga, Kern County, Calif.

<p style="writing-mode: vertical-rl; transform: rotate(180deg);">Section Addition</p>		Oak Street		
		A Edwards No. 8	A Edwards No. 7	No. 5
		Samuel Brown No. 7	Samuel Brown No. 10	United Brethren Church No. 21
		Samuel Brown No. 6	Samuel Brown No. 11	No. 22
		Egg Alley		
		A Edwards No. 21	Joe McLeod No. 3	Joe McLeod No. 15
A Edwards No. 20	Joe McLeod No. 1	Ed. Wells No. 13	Ed. Wells No. 27	
John McLeod No. 19	A Edwards No. 5	Ed. Wells No. 16	Ed. Wells No. 28	
Joe Brown No. 18	A Edwards No. 2	A Edwards No. 12		
Ed. Wells No. 17 No. 1 corner add.	Ed. Wells No. 1	A Edwards No. 11		
		Main Street		
		High Street		



		Secs			Township	Pike County, Ohio	76° A
		5	12	14	What Part		
Barnes J N		5	12	14	N 10		160
Vanmeter John S		4	"	"	N part		90
Luffington Jas W		6	"	"	N E		160
Bennett Thomas		6	"	"	W 1/2 N 10		80
"		6	"	"	N 10		160
"		6	"	"	S E		160
"		6	"	"	S part S 10		60
Millins John (New)		3	"	"	S. E.		100
"		6	"	"	N part S 11		107
Sargent J W		3	"	"	N E corner S E		10
"		110	"	"	S pt of 4 S 11 S 10		125
"		6	"	"	N E corner of S 10		58
"		3	"	"	N 10 " S E		50
"		700	"	"	N pt of 9 S 11 S 10		176
"		700	"	"	S pt of 7 S 11 S 10		200
Talbot Benjamin		6	"	"	North part		289
"		700	"	"	E 1/2 N 10		51
Talbot William		3	"	"	N S E of 8 S 11 S 10		215
Burns Loggia		7	"	"	South part		212
Barnes J N		1011	"	"	South part		191
Barnes Isaac N		1011	"	"	North part		180
Barnes Thomas		1011	"	"	"		237
Barnes J N		1011	"	"	"		183
Wulgamson J N		1011	"	"	"		139
Wulgamson Jesse		1011	"	"	South Part		111
Wulgamson Wm		1011	"	"	"		111
Vanmeter J S		1040	"	"	"		74
"		12413	"	"	"		37
"		12413	"	"	North Part		312
Warner John G		12413	"	"	"		234
"		"	"	"	South Part		312
Miller Co E		1040	"	"	"		223
Miller Rebecca		"	"	"	North Part		117
Miller E J		"	"	"	"		117
Gibson J S Jr wife		"	"	"	South Part		123
Lummingham Chas		15	"	"	"		123
Bailey Co W		"	"	"	North Part		34
Burghamer A		"	"	"	E 1/2 N 10		75
		"	"	"	E 1/2 S E		80



Owners Names		Scioto Township (Pike County, Ohio) 1837			Acres	
Sur	to	of	What Part			
Olomus	Thomas	7	21	14	N part	75
Myam	M S	"	"	"	S part NW	140
Jallock	Benjamin	"	"	"	N part NE	80
Lebanks	Robert S. (Miner)	"	"	"	SE	40
Morse	Alfred	"	"	"	SW	67
Morse	Levi	"	"	"	NE	40
Jalock	Benjamin	"	"	"	SW	40
Morse	Alfred	"	"	"	NE	40
Virlet	John	"	"	"	SW	77 1/2
Quittin	E	"	"	"	SE	40
Moore	G W	"	"	"	SE corner NW SE	19
"	"	"	"	"	SE	80
Sargent	J W	18	21	14	SE	40
Walgaume	J M	"	"	"	NW	128
Sargent	J W	"	"	"	NE	160
Jalock	Benjamin	"	"	"	N part SE	20
Virlet	William	"	"	"	S part SE	16 1/2
Jalock	William	"	"	"	NW SE	40
Masters	Benjamin	"	"	"	SE	40
Barrow	John M	17	21	14	SW SE	80
Jalock	William	"	"	"	SW NW	62
"	"	"	"	"	SW NW	60
Loarlin	J P	"	"	"	SW NE	80
Bailey	to B	"	"	"	SW NE	80
"	"	30	21	14	South part	284
Virlet	Samuel	"	"	"	NW NW	27
Jaylor	Samuel	"	"	"	SE NW	25
"	"	"	"	"	SW NW	57
"	"	"	"	"	SW corner SE NE	1
"	"	"	"	"	SW NE	80
"	"	"	"	"	SW SE	80
"	"	"	"	"	NE SE	28
Romney	Thomas	"	"	"	SW NE	79
Long	Benjamin	"	"	"	SW	39
Barnes	John M	"	"	"	SW SW SE	132
Jaylor	Samuel	31	21	14	SW NW	52
"	"	"	"	"	SW NW	52
"	"	"	"	"	SW NE	40
"	"	"	"	"	SW NE	40
Redding name	D	"	"	"	SW NE	40
Bailey	to B	"	"	"	SW NE	40
Butler	Samuel	"	"	"	SW SW	26
"	"	"	"	"	SW SW	26
"	"	"	"	"	SW SW	52
Butler	George	"	"	"	SW	160
Lebanks	Robert S.	8	21	14	NW NW	40
Poland	John	"	"	"	SW NW	40
Virlet	William	"	"	"	SW NW	40





		Scioto	Township	Pike	County	
Owner	Remarks	S.	R.	T.	What Part	A.
Schock	lands	8	21	11	N E	160
McLoney	Jr	"	"	"	N E SW	115
"	"	"	"	"	N E part SW	61
"	"	"	"	"	part SW	30
McLoney	" A A	"	"	"	part 10 1/2 N E S E	20
"	"	"	"	"	N E S E	40
"	"	"	"	"	E 1/2 N E S E	30
Boldman	Philip	"	"	"	S E corner SW SE	10
Boyer	John	"	"	"	N part SW	58
Boldman	Philip	17	"	"	N W SW	40
Stewart	John	"	"	"	E 1/2 N W	80
Turner	John H	"	"	"	S E	160
Talbot	William	"	"	"	part SW N W	22
Layton	Riley	"	"	"	part SW N W	11
Phillips	W	"	"	"	"	7
Hoark	Eli	"	"	"	N E S E	20
Hoark	Jacob	"	"	"	E 1/2 SW	80
Turner	John H	"	"	"	part SW	160
Blair	G M	"	"	"	S E SW	40
"	"	"	"	"	N E S E	20
Gairford	Henry	20	"	"	N W	160
Blair	G M	"	"	"	N E	30
Hoark	Jacob	"	"	"	E 1/2 N E	20
Peter	G (son)	"	"	"	part SW	160
"	"	"	"	"	part SW	156
Peter	A H	"	"	"	part SW	21
Man	Benny	"	"	"	"	16
Ramsey	Thomas	29	21	14	N W N W	40
Bailey	L G	"	"	"	E 1/2 N W	80
Peter	M G	"	"	"	N E N W	40
Peter	G (son)	"	"	"	N E N E	20
Talbot	William	"	"	"	E 1/2 N E	20
Jayes	Samantha	"	"	"	N E SW	30
Barnes	Thomas	"	"	"	SW SW	20
"	"	"	"	"	N E SE	20
Green	J G	"	"	"	N E SE	39
Wink	James	"	"	"	part SW SW	24
Wart	J	"	"	"	"	16
Jayes	Samuel	32	"	"	N W N W	40
"	"	"	"	"	N E N W	40
Mims	D H	"	"	"	N E N W	20
Redding	Amos	"	"	"	SW N W	40
"	"	"	"	"	SE N W	20
"	"	"	"	"	E 1/2 N W	40
"	"	"	"	"	N W	20



No. 13

Dickinson Union Collection 1859

Name	Acres	1/2	1/4	What lot or part of section	No of Acres	Value
Abongreps Lands Owner James	11	8	5			
Allen William	20	6	6	1/2, 1/4		
Allen Sarah	30	7	29	1/2, 1/4	39	116
" "	20	7	29	1/2, 1/4	75	275
" "	20	7	30	1/2, 1/4	39	139
Allen Lucinda	30	7	31	1/2, 1/4	39	125
Bryant J. G.	20	7	32	part. 1/2, 1/4, 1/4, 1/4	29	116
Brundon James	20	6	10	1/2, 1/4	1	3
Brundon William Co.	20	6	10	1/2, 1/4	38	48
" "	20	6	3	1/2, 1/4	40	50
Bock Abraham	21	5	1	1/2, 1/4	39	50
" "	21	5	1	1/2, 1/4	77	364
" "	21	5	1	1/2, 1/4	35	123
" "	21	5	1	1/2, 1/4	41	188
Baker Francis	20	6	18	1/2, 1/4	11	339
Bock A.	21	5	1	1/2 part. 1/4	40	118
Burner Vincent	20	6	2	1/2, 1/4	3	16
Bundy George	20	6	5	1/2, 1/4, 1/4, 1/4	39	145
" "	20	6	6	1/2, 1/4, 1/4, 1/4	50	100
" "	20	6	7	1/2, 1/4, 1/4, 1/4	95	100
Carler Michael	20	6	28	1/2, 1/4, 1/4, 1/4	123	150
Condon David	20	7	28	1/2, 1/4	150	150
" "	20	7	28	1/2, 1/4	75	290
" "	20	7	29	1/2, 1/4	39	139
Davis James	30	6	17	1/2, 1/4	39	139
" "	20	6	17	1/2, 1/4	40	50
Dobby Edwards	20	6	6	1/2, 1/4	42	134
Dock Jesse	20	5	7	1/2, 1/4	39	137
Dills Nathan	21	5	11	1/2, 1/4	39	140
Dost Joseph	21	5	2	1/2, 1/4	40	110
" "	21	7	27	1/2, 1/4	41	50
Ditzschick Philip	20	7	29	1/2, 1/4, 1/4, 1/4	75	172
Green Joseph	20	6	5	1/2, 1/4, 1/4	117	117
" "	20	6	12	1/2, 1/4	5	30
Hawk Cornelius Co.	20	7	29	1/2, 1/4	40	151
" "	20	7	29	1/2, 1/4	39	116
Higby Judiah Co.	20	7	29	1/2, 1/4	39	116
" "	20	6	11	1/2, 1/4	79	232
" "	21	7	31	1/2, 1/4	40	116
Higby John Jr.	21	7	19	1/2, 1/4	75	150
Warren Lester	20	6	8	1/2, 1/4	231	310
					40	232

1853		Macdonald		Name Collection		1857	
		Acres	Value	What lot or part of Section	Acres	Value	
Pongep Sands							
Oliver James		20	6	8 NW. SW.	20	232	
McNeill's Quarter		20	6	8 S.E. SW. NW.	23	116	
" "		20	6	10 SW. NW.	46	174	
" "		20	6	7 S.E. S.E.	40	116	
Noall Lawrence		20	7	22 NW. NW. SW.	138	367	
Noan's Pleasant		20	7	8 NW. S.E.	75	316	
" "		20	6	5 NW. S.E. NW.	115	125	
Jackson Thomas		20	6	5 NW. S.E.	40	193	
" "		20	6	11 SW. S.E.	40	157	
" "		20	6	5 S.E. S.E.	39	157	
" "		20	6	5 SW. S.E.	33	50	
" "		20	6	5 S.E. NW.	38	19	
Jackson Richards		20	6	10 S.E. SW.	20	114	
" "		20	6	11 SW. SW.	40	40	
" "		20	6	10 NW. NW. & NW. SW.	80	70	
" "		20	6	11 NW. SW.	111	73	
" "		20	6	11 SW. SW.	80	348	
Jackson Mills		20	6	15 NW. SW.	80	110	
Jackson John		20	6	10 SW. SW.	2	3	
James Bradford		20	7	21 NW. SW.	77	70	
Johns Julius		20	6	10 NW. SW.	20	73	
Olick John A		21	5	8 S.E. SW.	69	126	
" "		21	5	12 SW. SW.	37	73	
Hock Joseph		20	6	17 N S.E.	65	36	
Snapper William		20	6	18 NW. S.E. & SW. SW.	120	70	
Hock Joseph		20	6	2 NW. SW.	6	5	
Haight James W.		20	7	18 SW. S.E.	39	39	
Lucas James		21	5	1 SW. SW.	111	101	
" "		21	5	1 S.E. SW.	111	151	
Lucas James		21	5	2 SW. SW. NW.	123	155	
" "		21	5	2 SW. S.E.	110	155	
" "		21	5	7 NW. NW. & NW. S.E.	80	309	
Lucas Abraham		21	5	10 NW. SW.	40	116	
" "		21	5	10 SW. SW.	47	116	
" "		20	6	7 SW.	130	175	
Leffer James		20	7	23 NW. NW. S.E.	207	207	
" "		20	7	23 NW. SW. S.E. of SW.	307	230	
Leach Ezra D.		20	7	30 SW.	153	116	
Maule David		20	6	17 SW. SW.	210	30	

No 3

Vachon's New Collection 1859

Owner's Name	T	S	What Lot or Part of Section	No of Acres	Dolls Value
Conroy Land	20	6	30 NW 1/4 Sec 7 NW 1/4 SW	51	35
Owens James	20	6	6 NW 1/4 NW	1	1
McLain Lewis	21	6	213 Fraction & Side	233	509
Mahara Isaac	21	6	1111 Undivided	1557	5010
McMillan Alexander	21	6	1 NW 1/4 NW	3	12
"	21	6	213 Fraction & Side	189	486
"	21	6	1421 Undivided	170	486
"	21	5	1 NW 1/4 NW	41	58
"	20	6	6 Section NW 1/4 SW	63	219
"	21	5	1 NW 1/4 SW	35	55
Keice Joseph	20	6	8 NW 1/4 NW	6	5
Kevid Edmund	20	6	11 SW 1/4 SW	130	97
Kepp Joseph	20	6	15 SW 1/4 SW	40	157
Kneate George	20	7	27 NW 1/4 SW	40	157
"	20	7	27 NW 1/4 SW	77	270
Kenneth Joseph	20	6	10 NW 1/4 NW	40	116
Kanouch John	20	7	23 NW 1/4 SW	31	87
"	20	7	26 Fraction to Side	113	3915
"	20	7	25 NW 1/4 SW	77	696
"	20	7	25 NW 1/4 NW	50	1244
"	20	7	27 NW 1/4 NW	40	241
"	20	7	25 SW 1/4 NW	39	156
"	20	7	27 SW	157	611
"	20	7	26 Fraction SW Side	112	4611
"	20	7	23 NW 1/4 NW & SW 1/4 SW	120	476
"	20	7	27 NW	152	358
Keele Lewis	20	6	11 NW 1/4 SW	40	94
"	20	6	11 SW 1/4 NW	40	50
"	20	6	11 NW 1/4 SW	40	116
"	20	6	11 SW 1/4 SW	40	116
Roberts J. W.	21	5	11 NW 1/4 NW	80	100
Richards William	20	6	17 SW 1/4 SW	40	40
Ruder Adam	21	5	24 NW 1/4 NW & NW End	6	25
"	20	5	11 NW 1/4 NW	80	370
Smith Robert & Ethel	20	6	11 SW 1/4 SW	80	346
"	20	7	23 NW 1/4 NW	40	143
Stoby John	21	5	1 NW 1/4 NW	75	271
Steinhour John	20	5	2 NW 1/4 NW	40	116
Smith Clifford	21	5	2 NW 1/4 NW	33	274
"	21	5	2 NW 1/4 NW	23	274

No 3 Jackson's June Collection 1857

Military Lands Owners Names	R	V	S	What lot or part of section	No of Acres	Value
Smith Clifford	21	5	9	N.E. 1/4		
" "	21	5	1	N.E. 1/4	11	95
" "	21	5	2	N.W. 1/4	11	95
Smith Benjamin	20	6	5	N.W. 1/4	11	128
" "	20	6	8	N.W. 1/4	10	187
" "	20	6	8	S.W. 1/4	10	174
Smith George	20	6	6	1/2 Sec 6 & 7 S.W.	10	174
" "	20	6	6	N. 1/2	17	116
" "	20	5	6	1/2 NW 1/4	103	337
Smith Joseph	20	6	6	1/2 Sec 6 & 7 S.W.	10	174
Taylor W. W.	20	6	4	N.E. 1/4	19	251
" " "	20	7	39	1/2 NW 1/4 & 1/2 S.W. 1/4	10	174
" " "	20	7	19	1/2 NW 1/4 & 1/2 S.W. 1/4	77	53
" " "	21	6	20	1/2 NW 1/4	134	124
" " "	20	6	30	N.W. 1/4	110	50
" " "	20	7	21	1/2 NW 1/4	117	47
" " "	20	6	3	1/2 NW 1/4	79	79
" " "	20	6	15	1/2 NW 1/4	79	110
Sumner Robert	20	6	11	N.W. 1/4	74	53
Kearns Jacob	21	5	12	1/2 NW 1/4 & 1/2 S.W. 1/4	50	174
Hingo William	20	7	31	1/2 NW 1/4 & 1/2 S.W. 1/4	157	160
					223	250

No 3 Jackson's June Collection 1857

Military Lands Owners Names	Original Grant	No of Acres	Water Course	Original Applicant
Corvine John	100	5486	Brook Creek	" " "
" "	737	2903	" "	June Graham
" "	730	2867	" "	J. Miller
" "	727	2908	" "	June "
Corvine Saml	1200	2900 1/2	Scioto River	N. Maerie
" "	1000	180	" "	" " "
" "	1200	2900 1/2	" "	J. J. Griffin
" "	135	782 1/2	" "	N. Maerie
" "	210	5633	" "	James Johnson
" "	232	12179	Scioto River	N. Maerie
" "	95	1637	" "	" " "
London David	1200	2900 1/2	" "	Mc Coy & Brown
" "	1000	185	Scioto River	N. Maerie
" "	625	2110	" "	N. Maerie
" "	1000	184	" "	P. Powell
				H. J. Griffin

1853 Vachson's Venn Collection 1859

Military Grants Census names	Original quantity	1 <sup>st</sup> of July	Notes Name	Original Proprietor
Arndon David	750	2567	Brooked Creek	J. Nilsen
Alamy James	737	2705	Scio River	N. Massie
Borvine Samuel	95	7637	Nilsen Run	C. Wallace
Downing Elizabeth	113	7123	" "	J. Johnson
Davis James W.	1500	1539	Scio River	Morrie Gates
" " "	370	1533	" "	C. Latham
Forster Joseph Sr.	625	2150	" "	C. Powell
Forster Joseph Jr.	1000	1531	" "	J. S. Griffin
" " "	1000	1531	" "	" " "
Forster A. H.	60	12195	Brooked Creek	J. Graham
Houck Philip	750	2567	" "	J. Nilsen
" " "	200	5637	Nilsen Run	C. Wallace
" " "	95	7637	" "	J. Johnson
Harrison Benjamin W.	135	7821	" "	C. Wallace
Jones & Forster	90	7276	Brooked Creek	J. Johnson
" " "	727	470316	Scio River	J. S. Griffin
" " "	727	470316	" "	Anna & Graham
" " "	727	470316	" "	Morrie Gates
" " "	727	470316	" "	N. Massie
Jones Mrs. W.	1500	1539	" "	Morrie Gates
" " "	1200	210316	" "	N. Massie
" " "	232	12197	Nilsen Run	McCoy Johnson
" " "	750	5369	Scio River	John Nilsen
" " "	100	4656	Brooked Creek	C. Hoff
" " "	46	95136	" "	H. Brown
" " "	100	7275	" "	C. Howard
" " "	260	3670	" "	C. Langham
" " "	1200	29006	Nilsen Run	N. Massie
Jones Mrs. W.	200	5637	" "	C. Wallace
" " "	1200	29006	Scio River	N. Massie
" " "	1200	29006	" "	" " "
Jones Nancy	260	3670	" "	" " "
Lloyd Thomas Sr.	260675	126344	Brooked Creek	C. Langham
Mcollister Allen	1200	29001	Scio River	C. P. Hendrich
McNeal John W. Jr.	570	159534	Brooked Creek	N. Massie
Pancake George W.	1000	1531	Scio River	C. Latham
" " "	1000	1531	" "	J. S. Griffin
" " "	175	1017	" "	" " "
Pancake Isaac	1000	1531	" "	J. S. Nilsen
" " "	625	2150	" "	J. S. Griffin
" " "			" "	C. Powell



No 3 Jackson Vase Collection 1857

Military Lands Owners or Names	Original Quantity	No of Pairs	Notes	Original Proprietors
Need Mrs H.	70	8350	Set of 100	Mr. Dunn
Louisa Buckner	12.00	21637	Wilson's	A. Massie
Sutton George	25	76397	" "	W. Wallace
" " "	113	74257	" "	J. Johnson
Wilson Thomas Esq	12.00	21639	" "	A. Massie

No 3 Jackson Vase Collection

From Lots	What Part	No of Pairs	No of Pairs	What Part of Lot	Value
Owner Names	of Lot	in Lot	out Lot		of Lot
Barnett John G	Marshall	1		Whole	1111
" " "	"	2		"	23
Corrine Lee O.	"	8		"	389
Corrine Saml	"	6		"	111
" " "	"	7		"	41
Corrine W.B.	"	14		"	4611
Corrine B.F.	"	3	add.	"	23
London Redman	"	8	"	"	313
Jones & Foster	"	1	"	"	625
" " "	"	2		"	622
" " "	"	3		"	125
" " "	"	18		"	23
" " "	"	23		"	23
" " "	"	24		"	11
Jones Mrs A	"		1	"	114
" " "	"		2	"	114
" " "	"		3	"	114
" " "	"		4	"	11
" " "	"		5	"	71
McMillen Mrs H.	"	11		"	737
" " "	"	20		"	355
Adrien J. N.	"		1	1st lot than whole	184
Ragon Richard Esq	"	7		"	130
Rag J. S.	"	19		"	197
Blum Daniel	"	13		"	197
Sutton George	"			Small lot of 100	23
" " "	"	31		"	1137
" " "	"	22		"	23
Vonachen Joseph	"	7		"	23
" " "	"	11		"	223
" " "	"	12		"	11

## INDEX

-A-

ADAMS - 27, 29, 34, 47, 64,  
97, 100, 105  
ADDY - 42, 64,  
AERMAN - 103, 106  
AKNAS - 29  
ALEY - 33  
ALBIN - 97, 98, 102  
ALDRIDGE - 26  
ALEXANDER - 61  
ALLARD - 106  
ALLEN - 95  
AMBLER - 102  
ANDERSON - 61, 62, 63, 64, 65  
ANDREWS - 47  
ARGO - 34  
ARMSTRONG - 4, 5, 40  
ARNEN - 36  
ARRINGTON - 65  
ASHENFELTER - 54

-B-

BAILEY - 5, 29, 63, 108,  
110, 111, 112  
BAILY - 109, 111  
BAKER - 11, 17, 33, 54, 65,  
97, 104, 105  
BALIS - 28  
BANGS - 4, 5  
BARBEE - 30  
BARBOUR - 11  
BARE - 29  
BARGFR - 4, 5, 6, 7  
BARNFS - 108, 109, 110,  
111, 112  
BARNETT - 26, 41, 42, 46  
BARNHART - 97  
BARTLETT - 45  
BARTLEY - 61, 62  
BARTRUFF - 113  
BARTSOFF - 111  
BASEY - 61  
BFADLE - 111  
BEAL - 47  
BEASLFY - 44  
BEAVERS - 65  
BFCK - 86, 88  
BEEKMAN - 28, 33, 38, 65, 66  
BEFMAN - 60  
BFNNFR - 8, 66  
BFNNFTT - 36, 91, 93, 101,  
108, 109  
BFST - 91  
BILLISON - 34  
BINNS - 18, 26  
BIRON - 86  
BISANTS(Z) - 83, 85  
BIVINS - 48  
BLAIN - 26  
BLASFR - 2, 3  
BLISS - 111, 112, 113  
BLIZARD - 33  
BLOSSFR - 83, 85, 86  
BOBO - 84  
BOILER - 6, 7, 8, 9, 103  
BOLDMAN - 111, 112

-B-

114

BOLTON - 61  
BONNER - 38  
BOSHART - 86  
BOSSER - 29  
BOTHTEL - 50  
BRADFORD - 29  
BRFCKFNRIDGF - 42, 46  
BRFNNFR - 8  
BRIDFNBAUGH - 19, 20  
BRIGNER - 87, 88 (see PRIGNER)  
BRILL - 100  
BRISTOL - 33, 34  
BROWER - 61  
BROWN - 2, 3, 4, 5, 9, 10, 11, 29,  
34, 47, 48, 57, 95, 102,  
103, 104, 105, 106, 107  
BRUBAKFR - 66  
BRUGESS - 17  
BRUMMFLI - 65, 66  
BRUMLFY - 33, 103  
BRUSE - 53  
BRUST - 9, 11, 83, 85, 92  
BRYAN - 54, 56  
BRYANT - 54  
BUMGARNFR - 10, 11, 83, 84, 85,  
108, 109  
BURK - 44  
BURWELL - 17  
BUTCHER - 11, 85, 92, 97, 98,  
99, 101  
BUTLER - 33, 41

-C-

CACADY - 62  
CAINF - 26  
CALFERT - 29  
CALKINS - 60  
CAMERON - 54, 55, 56, 58  
CAMPBELL - 31, 34, 69, 111, 113  
CAPLINGFR - 52  
CARLIN - 110, 111  
CARLISLE - 62  
CARROLL - 111, 113  
CARTER - 59  
CARTWRIGHT - 27, 28, 33, 35,  
36, 67, 69  
CASF - 44 (or CAVE)  
CHAIN - 63  
CHFRRY - 67  
CHFSNUT - 27  
CHRISTIAN - 37  
CHRISTMAN - 35, 36  
CISSNA - 4, 5, 90, 111, 113  
CLARK - 2, 3, 4, 5, 110, 111  
CLAY - 66, 68, 69  
CLINF - 44  
CLOUGH - 4, 5, 44  
COCHFNOUR - 43  
COCHFAN - 9, 87, 111, 113  
CODFR - 49  
COLE - 67  
COFFMAN - 29  
COGINPARKS - 107  
COLEMAN - 62, 63  
COLLINGS - 58

-C-

COLLISON - 88  
COMBS - 29  
CONDEN - 26  
CONDON - 17, 18, 19, 26  
COOK - 4, 5, 98  
COOP - 34, 35  
COOPER - 29, 40, 41, 60, 61  
COPAS - 27  
CORE - 56, 57  
CORY - 110, 111  
CORWINE - 18, 19, 20, 26  
COTRELL - 40, 49  
COUNTRYMAN - 58  
COWAN - 29  
COX - 34  
CULP - 99  
CUMMINGS - 68  
CUNNINGHAM - 29, 108, 109  
CURRENT - 27, 60  
CUSP - 68  
CUTLER - 2, 3  
CUTLIP - 84, 110, 111  
CYNTHIANA - 56

-D-

DAILEY - 4, 5, 34  
DAILY - 46, 70  
DALTON - 104  
DANIELS - 4, 5, 8, 102, 103  
DARR - 97, 100 (DORR)  
DATTON - 36 (or DALTON)  
TAUB - 17  
DAVIS - 17, 19, 20, 33, 35, 62,  
69, 87, 96, 106, 111, 113  
DAWSON - 87  
DAY - 30  
DEAN - 62  
DECKER - 33, 34  
DEITRICH - 30  
DELLETT - 11  
DEWEY - 69, 70  
DIBEL - 100  
DIBER - 99, 102  
DILLARD - 84  
DIXON - 59, 98  
DOUGLAS - 60, 62  
DOW - 85  
DOWNING - 6, 7  
DRAKE - 30  
DUNHAM - 2, 3  
DUNLAP - 111, 113  
DUNN - 19, 44, 53

-E-

EAGER - 70  
EASTFRIDAY - 42  
EASTON - 37  
EDWARDS - 105, 107  
ELLIOTT - 56  
ELLISON - 34, 36, 51  
EMERY - 9  
EMMITT - 46  
ENNIS - 46  
ENTLER - 59  
EUBANKS - 56  
EVANS - 35  
EWING - 70

-F-

FARMER - 9  
FARNEY - 11  
FELLENSTINE - 6, 7, 17  
FERNEAU - 53, 54, 55  
FISHER - 47, 111, 113  
FITZWILLIAM - 71  
FORD - 70, 71  
FOSTER - 17, 18, 19, 20, 26,  
41, 44  
FRANKLIN - 35  
FRENCH - 102  
FRESHOUR - 33, 36, 37, 71  
FREY - 20  
FRICK - 12, 85, 86, 93  
FRITS - 100  
FRITZ - 99  
FRY - 9, 12, 93  
FULKE - 35  
FULTON - 44, 104, 105  
FOULZ - 45  
FUNK - 98, 99  
FUSS - 93, 94

-G-

GALBRFATH - 72  
GALFORD - 89, 91, 111, 112  
GALL - 12  
GARDNER - 72  
GATES - 19  
GAULT - 53  
GAWELMAN - 12  
GEE - 89, 91, 113  
GERGFN - 12, 97  
GIBSON - 108, 109  
GILLONWATER - 93  
GILLSON - 107  
GIVENS - 10, 12  
GLADSON - 44  
GLASS - 72  
GLAZF - 28, 30  
GLFASON - 61, 63  
GLENN - 111, 113  
GOODING - 46  
GORDON - 106  
GORSHING - 44  
GRADY - 72  
GRAHAM - 12, 19  
GREEN - 12, 112  
GREGG - 6, 7, 60, 61  
GRESER - 86  
GRIFFIN - 17, 18  
GROVES - 72  
GURNEY - 17  
GUTHRY - 110

-H-

HAAS - 86, 93  
HALL - 91  
HALTFERMAN - 98  
HAMILTON - 73  
HAMMAN - 8, 9, 10, 12  
HAMMERSTINE - 97, 100  
HANKINS - 2, 3,  
HANNAH - 49  
HARDY - 35  
HARNESS - 108, 109  
HARRIS - 12, 44

-H-

HART - 111, 112  
 HARTSELL - 86  
 HASS - 60  
 HATTAN - 42, 46  
 HAUSBFRG - 45  
 HAWK - 110, 111, 112  
 HEAD - 54  
 HEATON - 62  
 HEDRICH - 50  
 HELMAN - 86, 88  
 \* HELTFRBRAN - 37  
 HENDRICKS - 104, 105  
 HENDRIX - 107  
 HENNINGER - 96  
 HENRY - 12, 28, 46  
 HESKER - 6, 7  
 HESS - 60  
 HESSE - 44  
 HEUGH - 42  
 HICKEY - 50  
 HILL - 47  
 HINE - 13  
 HITE - 34  
 HOBBS - 73  
 HODGE - 59  
 HOFFMAN - 60, 87, 95  
 HOHENSTEIN - 12, 93, 104  
 HOLCOMB - 12  
 HOLLOBAUGH - 30  
 HOLMES - 36  
 HOOPER - 12  
 HOOVER - 4, 5, 8, 13  
 HOLT - 4, 5  
 HOLTON - 28, 33, 34, 35  
 HOPPER - 43  
 HOUGH - 44  
 HOUK - 6, 7, 18, 19  
 HOUSE - 26  
 HOWARD - 17  
 HOWE - 48, 50  
 HUFF - 55, 102  
 HUGGINBARGER - 104, 105  
 HUGHES - 30  
 HUMPHRIS - 12, 33, 35  
 \* HEMPSTEAD - 4, 5, 111, 113

-J-

JACKSON - 8, 13, 57  
 JAMES - 4, 5, 13, 46, 84,  
 85, 92, 100, 101,  
 104, 105, 107, 109  
 JARMAN - 55  
 JENKINS - 86  
 JOHNSON - 35, 87  
 JONES - 18, 19, 20, 26, 30,  
 41, 54, 55, 56, 85,  
 90, 91, 92, 102  
 JUMP - 73

-K-

KELLER - 4, 5, 103, 106  
 KELLY - 99  
 KENDRICK - 30, 31, 34, 36,  
 38, 39, 40  
 KENNEDY - 63  
 KEPLER - 99  
 KERR - 33, 35  
 KINCAID - 34

-K-

KINNFY - 42  
 KIRCHNFR - 13  
 KIRKPATRICK - 92, 106  
 KISLING - 37, 38  
 KNICFLY - 36, 53, 55, 56, 71, 74  
 KOGFR - 94  
 KREIGFR - 13  
 KRICK - 9  
 KRITZWISER - 13  
 KUNTZ - 13  
 KUNTZMAN - 13, 17

-L-

LADD - 41, 44, 52  
 LARAMEE - 97  
 LATHAM - 34, 41, 42, 43, 44, 45,  
 48, 49, 51, 52, 74  
 LATON - 111  
 LAUFER - 104  
 LAUGLIN - 101  
 LAUNDRICE - 30  
 LAW - 38  
 LAWELL - 30  
 LAWMAN - 35  
 LAWRFNCE - 10  
 LAYTON - 112  
 LEATH - 48, 51  
 LEE - 30  
 LEEPER - 33  
 LEFFER - 102  
 LEFLER - 13, 17  
 LEGG - 28, 37  
 LEGLER - 99, 100  
 LEIST - 13, 17, 98  
 LESSLER - 18  
 LEWIS - 63  
 LIGHTLE - 34  
 LILLEY - 9  
 LIND - 13  
 LINGENPFELDER - 14  
 LINUS - 54  
 LOAFBAUM - 6, 7, 10  
 LOCK - 30  
 LOCKARD - 42  
 LONG - 30  
 LOOKFR - 44, 46, 49  
 LOPP - 13  
 LOSFY - 53  
 LOWE - 74  
 LOWMAN - 57  
 LUCAS - 52  
 LUNBECK - 54  
 LYDICK - 49

-Mc-

McALLISTER - 37  
 McBRIDF - 54, 55  
 McCAGUE - 54, 56  
 McCALLISTER - 74  
 McCAUSLEN, 100, 101  
 McClAY - 31  
 McClUNG - 14, 96  
 McClURE - 34  
 McCORD - 56, 107  
 McCOY - 34  
 McCRAY - 111, 112, 113  
 McCRFRY - 111

-Mc-

McCULLOCK - 27, 46, 50, 59, 60,  
62, 63  
McDEVITTS - 86  
McGAVEN - 4, 5  
McGEE - 52  
McKEE - 47, 48, 49, 52, 61  
McKIBBEN - 40  
McKNAB - 111, 113  
McLAUGHLIN - 53  
McLEAN - 100  
McMILLIN - 26  
McMONIGAL - 95  
McNEAL - 20, 113

-M-

MADDOX - 58  
MAINES - 54 (or MANES)  
MARCH - 4, 5  
MARCUS - 20  
MARION - 60  
MARTIN - 14, 59, 86  
MARVIN - 60  
MASON - 59  
MASSIE - 18, 30, 31, 32, 33,  
34, 35, 36, 38, 58  
MASTERS - 110, 111  
MARIETTA COLLEGE - 103  
MATHFWS - 13, 83, 85  
MATTOX - 38  
MAY - 6, 7  
MAXWELL - 28  
MEAD - 29  
MEADLY - 76  
MECHLIN - 60  
MECHLINE - 31  
MECLING - 30  
MEDLEY - 53  
MEES - 97  
MELSON - 55  
MERRITT - 30  
MIDDLE - 97  
MILLER - 8, 62, 63, 75, 83, 101,  
102, 104, 105, 108, 109  
MILLS - 103  
MINER - 61  
MINICK - 42  
MITCHELL - 75  
MOORE - 2, 3, 4, 5, 6, 7, 8, 74,  
75, 110, 111  
MOOTS - 43  
MORGAN - 10, 33, 34, 35, 36, 38, 42  
MORRIS - 48  
MOSBARGER - 59  
MOSER - 99, 102  
MOSFS - 6  
MOSSBARGER - 98  
MOUNTJOY - 29, 31, 32, 48, 52  
MOUNTZ - 14  
MURDOCK - 36  
MUMS - 108, 109  
MUNTZ(S) - 42  
MURPHY - 33, 35, 37, 46, 74  
MUSGRAVE - 106  
MYERS - 61

-N-

NACE - 35, 36  
NAGGY - 44  
NFAL - 31  
NESLER - 31  
NESSLER - 4, 5  
NFWELL - 44, 52  
NFWLAND - 52  
NEWMAN - 33, 76  
NICHOLS - 106  
NOFL - 31  
NOLAND - 6  
NOLIN - 7  
NORRIS - 102  
NORTON - 14, 87  
NOWELL - 41

-O-

OBRFST - 104  
O'BRIEN - 36, 43, 59, 76  
ODELL - 6, 7  
OGLE - 53  
OPP - 13, 14  
OVRMAN - 76

-P-

PANCAKE - 18  
PAPST - 14  
PARKER - 30, 31, 32, 59, 61, 76, 77  
PARKS - 28  
PARRILL - 8, 10, 14, 56  
PARROTTS - 59  
PARRY - 14  
PARSHALL - 14  
PATTEN - 33, 34  
PATTERSON - 2, 3, 5,  
PECK - 17  
PEMBERTON - 33, 38  
PENFSTEN - 31  
PENFSTON - 64  
PENISTFN - 33, 40, 42, 44, 47, 51,  
54, 61, 76, 77, 78  
PENN - 50, 54, 56  
PERDUE - 38  
PERLFF - 57  
PERILL - 8, 56, 84  
PETER - 93, 94, 105  
PETFERS - 111, 112, 113  
PETRA - 63  
PEYTON - 63  
PHELPS - 2, 3  
PHILIP - 11  
PHILLIPS - 4, 5, 49, 77, 84, 87,  
93, 112  
PICKER - 86  
PILES - 61  
PILLERS - 34  
POLAND - 110, 111  
POLLART - 40, 54, 55, 61  
PORTER - 34, 39  
POTTER - 31  
POTTS - 78, 103  
POWELL - 30  
PRATHER - 6, 7  
PRICE - 111

-P-

PRIGNER - 86  
PRY - 111, 112  
PUCKETT - 37  
PUGHSLEY - 57  
PUGLEY - 57  
PUMMELL - 54, 76  
PUMMILL - 54

-Q-

QUINCEL - 10

-R-

RADER - 15, 83, 85, 92, 93  
RAGAN - 18  
RALPH - 32  
RAMSEY - 110, 111, 112  
RANDAL - 60  
RAY - 26, 42  
REDDING - 53  
REDDINHAM - 111  
REDDINGHOUSE - 110, 111, 112  
REDERMANS - 92  
REED - 2, 3, 29, 31  
REGG - 100  
REEVES - 34, 36, 38  
REICHERT - 14  
REID - 17, 31  
REIHLE - 79  
REILLY - 33  
REILY - 31  
RENNELL - 6, 7  
RENOE - 37  
REYNOLDS - 48  
RHEA - 14, 95  
RHINEFRANK - 2, 3  
RHINEHART - 44  
ROADS - 9, 36, 49, 53  
RICHARDSON - 62  
RICKENBAUGH - 14  
RICKEY - 51 (RICHEY)  
RIDER - 46  
RIDGEWAY - 44  
RILEY - 31  
RIN - 103, 105, 106  
RITTENHOUSE - 54, 61, 62, 78  
ROADMIRE - 10  
ROADS - 9, 34, 49, 53  
ROBBINS - 93, 96  
ROBERTSON - 78  
ROBY - 54  
ROCHESTER - 42  
ROCKWELL - 88, 89, 91  
RODELL - 85  
ROE - 42  
ROEDER - 15  
ROGER - 94  
ROGERS - 79, 92  
ROLFE - 33, 34  
ROSE - 34, 41, 45  
ROUSSEAU - 100  
RUNNELL (see RENNELL) - 6, 7  
RUCKERMAN - 86, 94  
RUCKMAN - 89, 94, 100  
RUSSELL - 31, 46, 48, 51

-S-

118

S \_\_\_\_\_ - 26  
S \_\_\_\_\_ - 44  
SADLER - 59  
SAILER - 48  
SAILOR - 13, 15, 47, 86, 93, 96,  
100, 105, 107  
SAMPSON - 105, 107  
SAMUEL - 86  
SANDERS - 35  
SANDERSON - 80  
SAPPINGTON - 108, 109  
SARGENT - 2, 3, 93, 108, 109,  
110, 111, 113  
SATTERFIELD - 28  
SAXTON - 26  
SAWYER - 42  
SCHAADT - 15  
SCHLIEHTER - 101  
SCHOCK - 15  
SCHOOL LANDS - 7, 26, 111, 112,  
113  
SCHOOLERS - 26  
SCHOONOVER - 90, 91  
SCHRUM - 93  
SCHROTH - 100  
SCHUG - 17  
SCHULLER - 18  
SCHULLEY - 99  
SCOTT - 31, 32, 44, 50, 100  
SCURLOCK - 16, 97, 100, 101  
SETTE - 44  
SEWELL - 42, 52  
SHADE - 80  
SHAFFER - 15  
SHANK - 29  
SHAW - 47  
SHIONS - 103  
SHEPHERD - 58  
SHILLING - 86  
SHOCK - 83, 84, 85  
SHOFMAKER - 33, 36, 58, 83, 85  
SHONKWILER - 91  
SHOPE - 32  
SHOPSHIRF - 63  
SHUBERT - 6, 7, 54  
SHULTZ - 80  
SHUSTFR - 4, 5  
SHY - 86, 89, 93, 94  
SIDWELL - 47  
SIKFS - 89  
SILLFY - 31  
SITES - 105  
SIX - 90  
SKOWDEN - 34, 80  
SLAGEL - 59  
SLAINE - 26  
SLATER - 32  
SLAUGHTER - 16, 17, 95, 96, 98  
SLAVENS - 89, 90, 91, 94, 97  
SMITH - 8, 9, 20, 28, 47, 51,  
86, 101, 104, 106  
SNYDER - 105  
SOHN - 17, 103  
SOUTHORTH - 18, 26, 89, 91  
SPANGLER - 15, 17  
SPARROW - 45

-S-

SPINNER - 45  
SPOOR - 6, 7  
SPOUSE - 89, 90  
SPURCK - 2, 3, 4, 5  
STADLER - 63  
STALEY - 35  
STARK (S) - 26, 28  
STARKEY - 61  
STALLEY - 88  
STARR - 31  
STARRITT - 31  
STEDMAN - 32  
STEMPLE - 4, 5  
STENEKE - 46  
STERR - 101  
STERRIT - 31  
STERS - 104  
STEWART - 44, 111, 112  
STILLWELL - 33  
STINER - 63  
STOCKHAM - 83, 85, 105  
STOLL - 15, 17  
STRICKLAND - 31  
SUMMERS - 80  
SWANS - 62  
SWART - 92, 93  
SWIGER - 60, 61  
SWINNING - 10  
SYLVESTER - 54, 56

-T-

TAGGART - 33  
TALBOTT - 2, 3, 108, 110,  
111, 112  
TANNER - 44  
TAYLOR - 32, 36, 40, 49, 51, 80,  
87, 90, 101, 110, 111,  
112, 113  
TEVAULT - 6, 7, 9, 10  
THEOBALD - 16  
THOMAS - 6, 7, 32, 60, 84  
THOMPSON - 28, 43  
TOWNER - 84, 111, 112, 113  
TOWNSEND - 4, 5, 37  
TRABER - 16, 57  
TREGO - 41  
TURNER - 6, 7, 36, 44

-U-

UNGER - 32  
UPFIELD - 37

-V-

VALLERY - 8, 9, 16  
VANBEBER - 16  
VANCE - 10  
VANGUNDY - 81  
VANMETER - 2, 3, 4, 5, 16, 28,  
81, 108, 109  
VANSCOY - 46, 111, 113  
VASTINE - 62  
VINCENT - 51, 110, 111  
VIOLET - 4, 5, 110, 111  
VONACHEN - 26  
VULGAMORE - 108, 109, 110, 111,  
113

-W-

119

WALDRON - 47  
WALKE - 41  
WALKER - 41, 82  
WALLACE - 27, 31, 32, 34, 35, 36,  
37, 38, 39, 48, 52, 59,  
62, 63  
WALLS - 32, 41, 48, 51, 81  
WARD - 46  
WARDEN - 31  
WARE - 2, 3, 46, 48  
WARREN - 42, 49  
WASHBURN - 34, 36  
WATSON - 44  
WATTS - 63  
WEBBERS - 97  
WEDDELL - 16  
WEEFS - 112  
WEESE - 10, 111, 112  
WELLS - 16, 91, 94, 105, 106, 107  
WEST - 35, 55, 57  
WESTFALL - 32, 97  
WHITNEY - 36  
WICKS - 60  
WICKERSHAM - 82  
WILCOX - 44  
WILLIAMS - 26, 27, 31, 32, 34, 36,  
37, 39, 59, 62, 63, 111,  
113  
WILLS - 60, 61, 62, 63, 81  
WILLSON - 45  
WILSON - 18, 26, 44, 55, 56, 58, 82  
WISECUP - 36  
WISECOOP - 56  
WISEMAN - 32  
WINLOCK - 52  
WOLFE - 18, 19  
WOLFENBARGER - 92, 93  
WODDELL - 90, 91  
WOODROW - 62  
WOODS - 20  
WOODSON - 47, 48, 50, 52, 62, 63  
WRIGHT - 4, 5, 6, 7  
WYCKOFF - 33, 81  
WYNN - 5, 6, 32, 110, 111

-Y-

YATES - 31  
YOUNG - 16, 93, 97

-Z-

ZAHN - 9  
ZICKAFOOSE - 49  
ZUCK - 37

U. B. CHURCH - 107  
CHURCH LOT - 61  
SCHOOL LOT - 94