

# 1847 Atlas

REPRINTED FROM



BY  
**W. D. EMERSON.**  
*Eng. & Pr. by Adolf Woche.*

1847.

*Entered according to act of Congress in the year 1847 by William D. Emerson in the Clerk's Office of the District Court of Ohio*

*Published by*  
**C S WILLIAMS & SON**

*At the Map Establishment No. 5 West 4<sup>th</sup> St.*

The State Library of Ohio  
 65 S. Front Street  
 Columbus, Ohio 43215-4163

Reprinted 1982 by The Bookmark, Knightstown, Ind.

Reprinted 1982  
The Bookmark  
Knightstown, Ind.  
Artwork and reproductions copyright 1982  
by The Bookmark

## PREFACE

The 1847 Hamilton County wall map was drawn by William D. Emerson. The engraver was Adolf Woher. The publisher was C.S. Williams & Son, 5 West 4th St., Cincinnati.

Mr. Emerson stated on his map that the letter references for ownership of village lots and small acreages would be found in an index to be published later. Inquiries at archives and libraries could locate no index as ever being published.






























The Library of Congress has no biographical information for William D. Emerson.

*R. Thomas Mayhill*  
Editor of Reprint

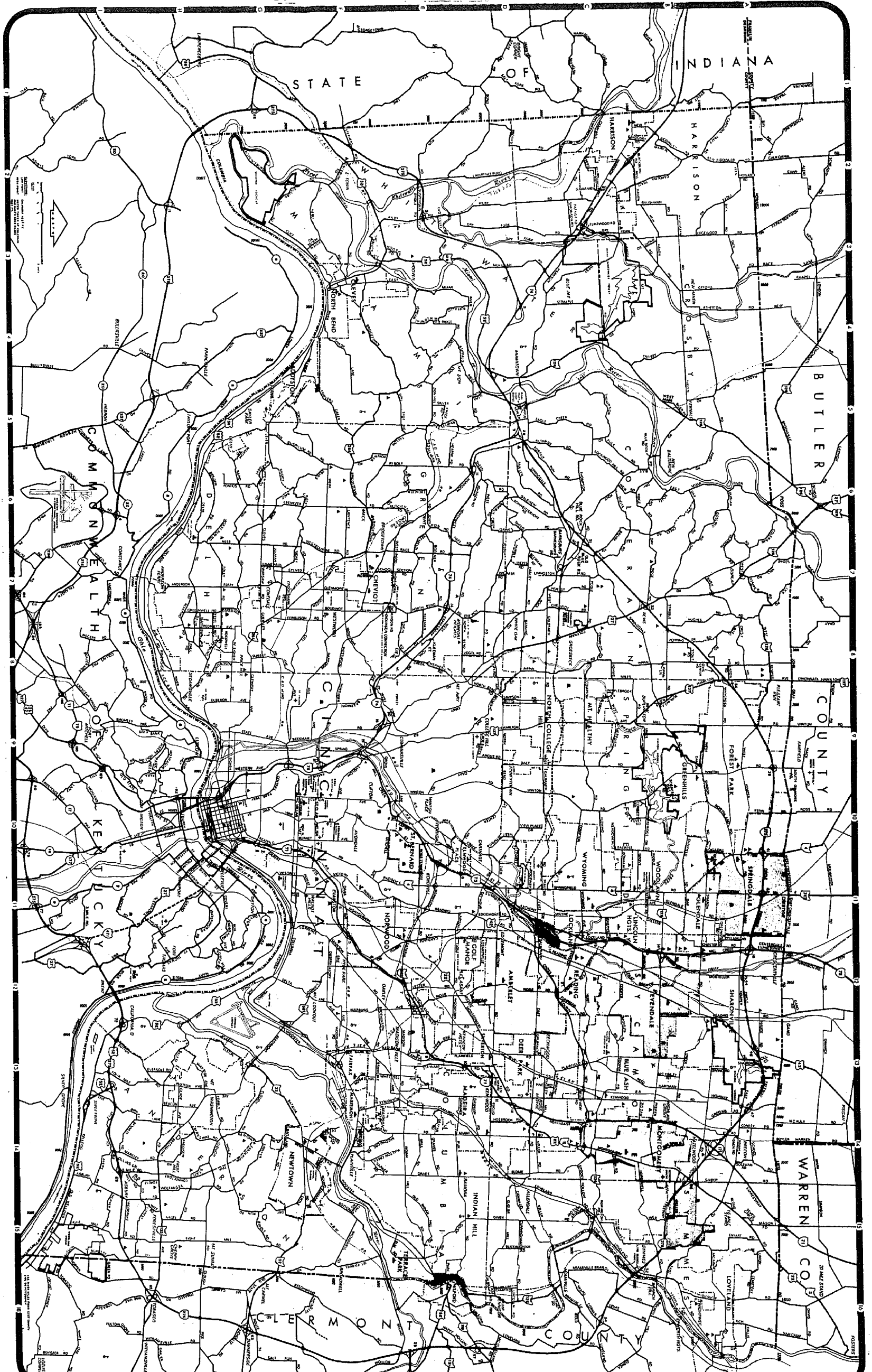
Persons who edited and worked on this reprint:  
R. Thomas Mayhill                      DeLone Henley  
Dorothy Gasper                          Carol Johnson  
Louise Watts                              Gwynn Adams  
Linda Byers                                Helen Oathout  
Leonard Dice                              JoAnn Bridges

# References

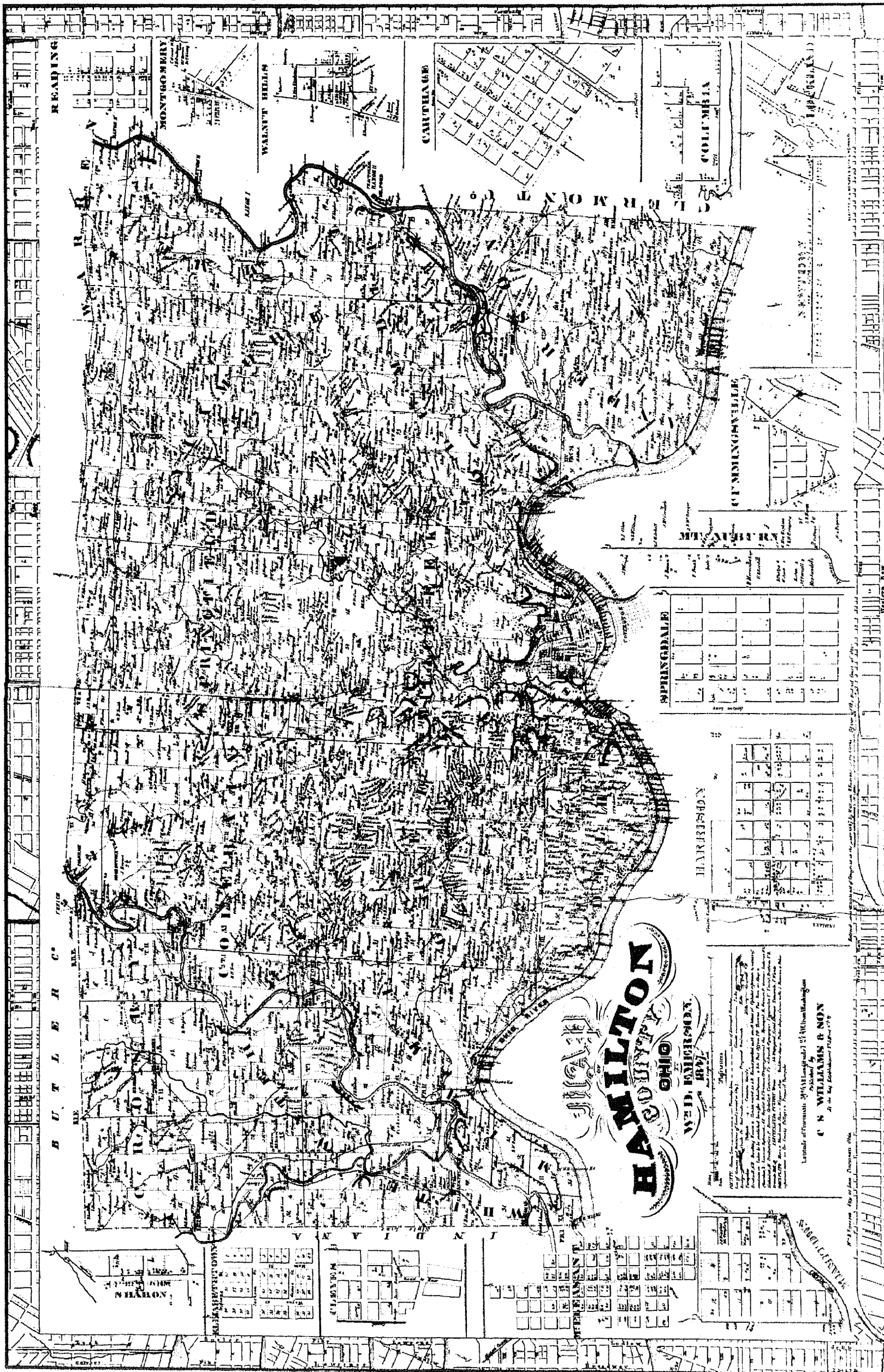
---

*COUNTY.* County Line  Township Line  Line of Surveyed Township   
 Line of Sections and Divisions of Land {except in City}  Canals  Locks   
 Bridges  Creek Cr. Railroads  Proposed Railroads  Hills   
 Turnpikes  Tollgate  Common Roads  Mills  Sawmill   
 Oristmill, G.M. Dwelling Houses,  Houses rented,  R. Houses marked with small letters of. Alphabet references to names of  
 residents in Index to be published hereafter Schoolhouses  Sch Post Offices PO Taverns Tan Store or Shop   
 Churches,  Associate Reformed, A.R. Baptist, B. Christian, Congregational, Con. Episcopal, E. German, G. German Lutheran, G.L.  
 Methodist, M. Presbyterian, P. Roman Catholic, R. Unitarian, Un. S. Jewish Synagogue, Universalist, U. United Brethren, U.B.  
 Friends, M.H., Q *CINCINNATI & FULTON* Streets,  Sh. Shipyard, Canal Roman Numerals, V. Wards.....  
*TOWNPLATS.* Store,  Blacksmith Shop,  Waggon shop,  Saddlers shop,  Tailor shop,  Steam mills,  Factories  Other  
 references same as for County. Colleges  Proposed Turnpike

HAMILTON COUNTY 1980 MAP



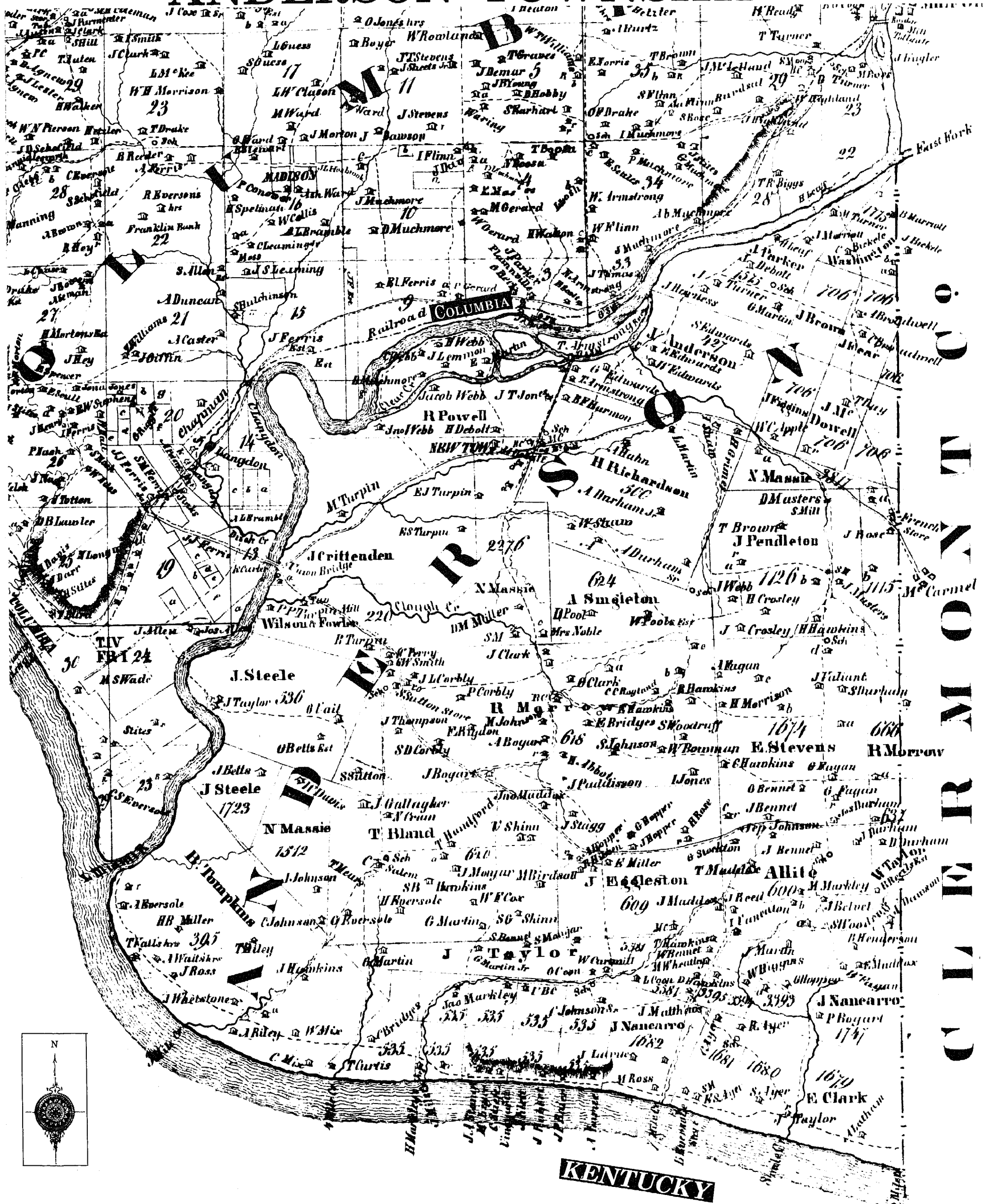
HAMILTON COUNTY 1847 WALL MAP





HAMILTON COUNTY 1847 WALL MAP

# ANDERSON TOWNSHIP



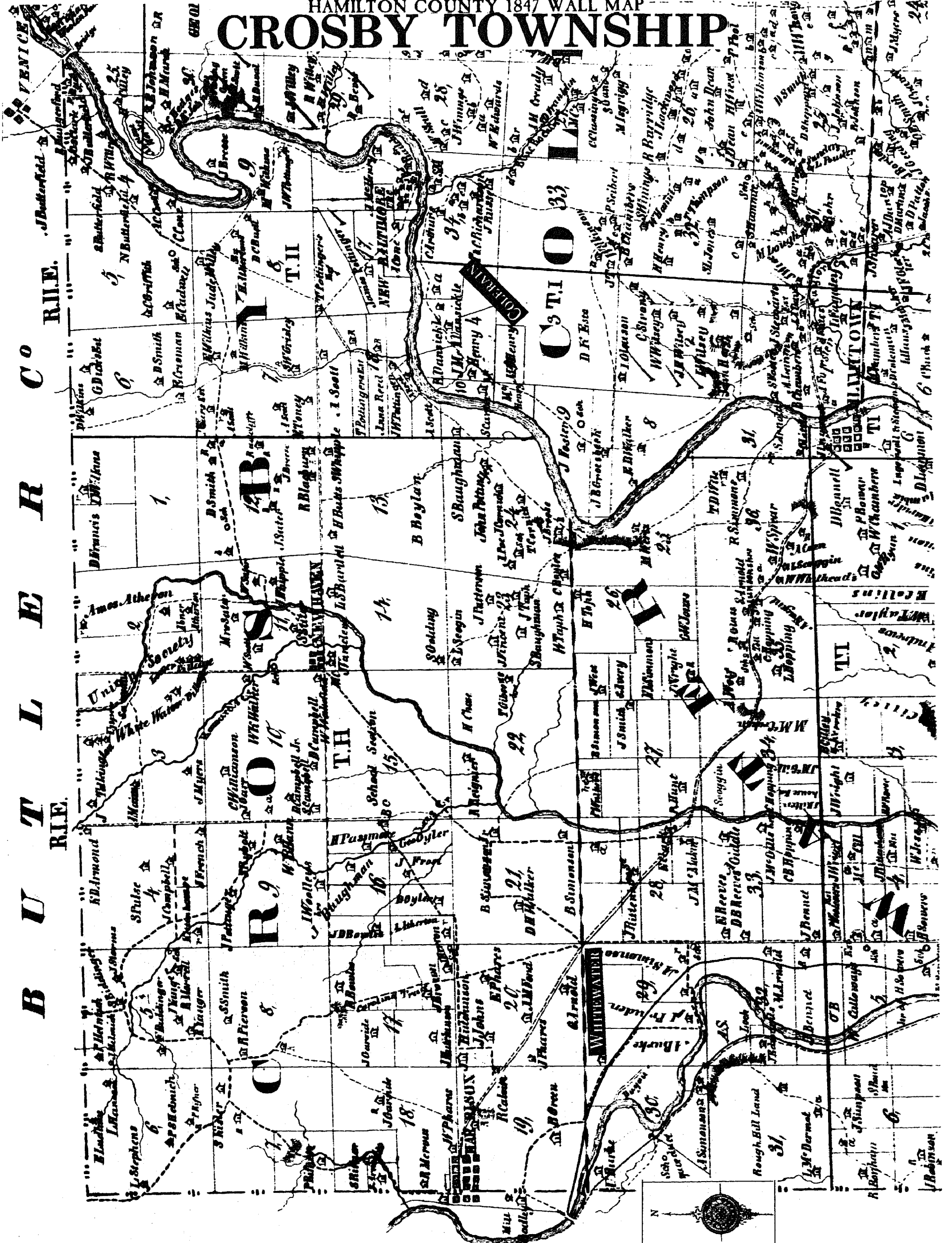






HAMILTON COUNTY 1847 WALL MAP

# CROSBY TOWNSHIP



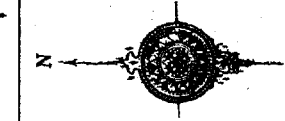
BUTLER CO R.I.E.

R.I.E.

R.I.E.

WILHELMINA

WILHELMINA



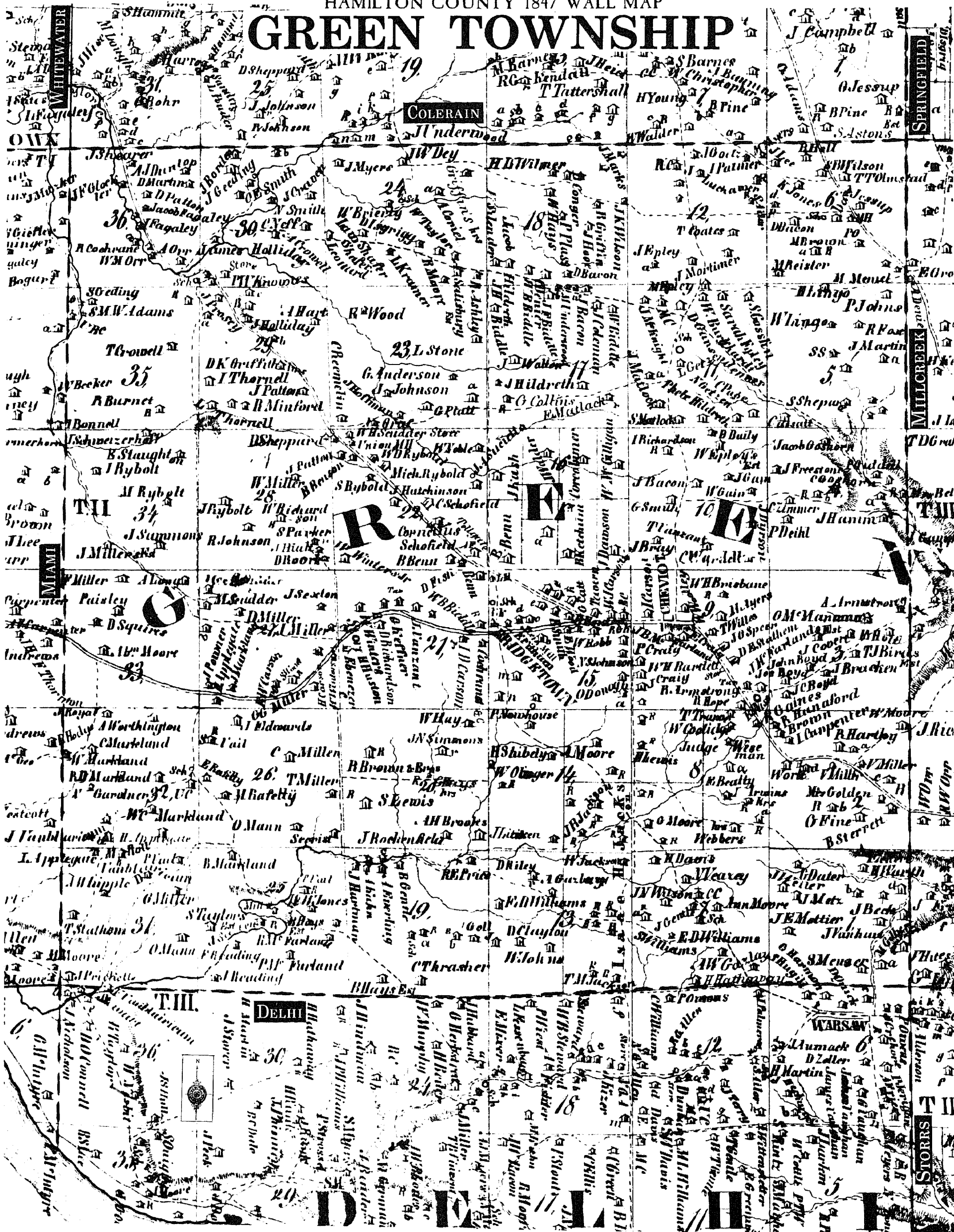
HAMILTON COUNTY 1847 WALL MAP

DELHI TOWNSHIP



HAMILTON COUNTY 1847 WALL MAP

# GREEN TOWNSHIP

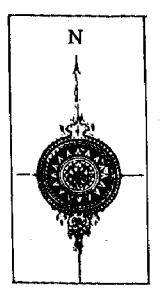






HAMILTON COUNTY 1847 WALL MAP

# MILL CREEK TOWNSHIP









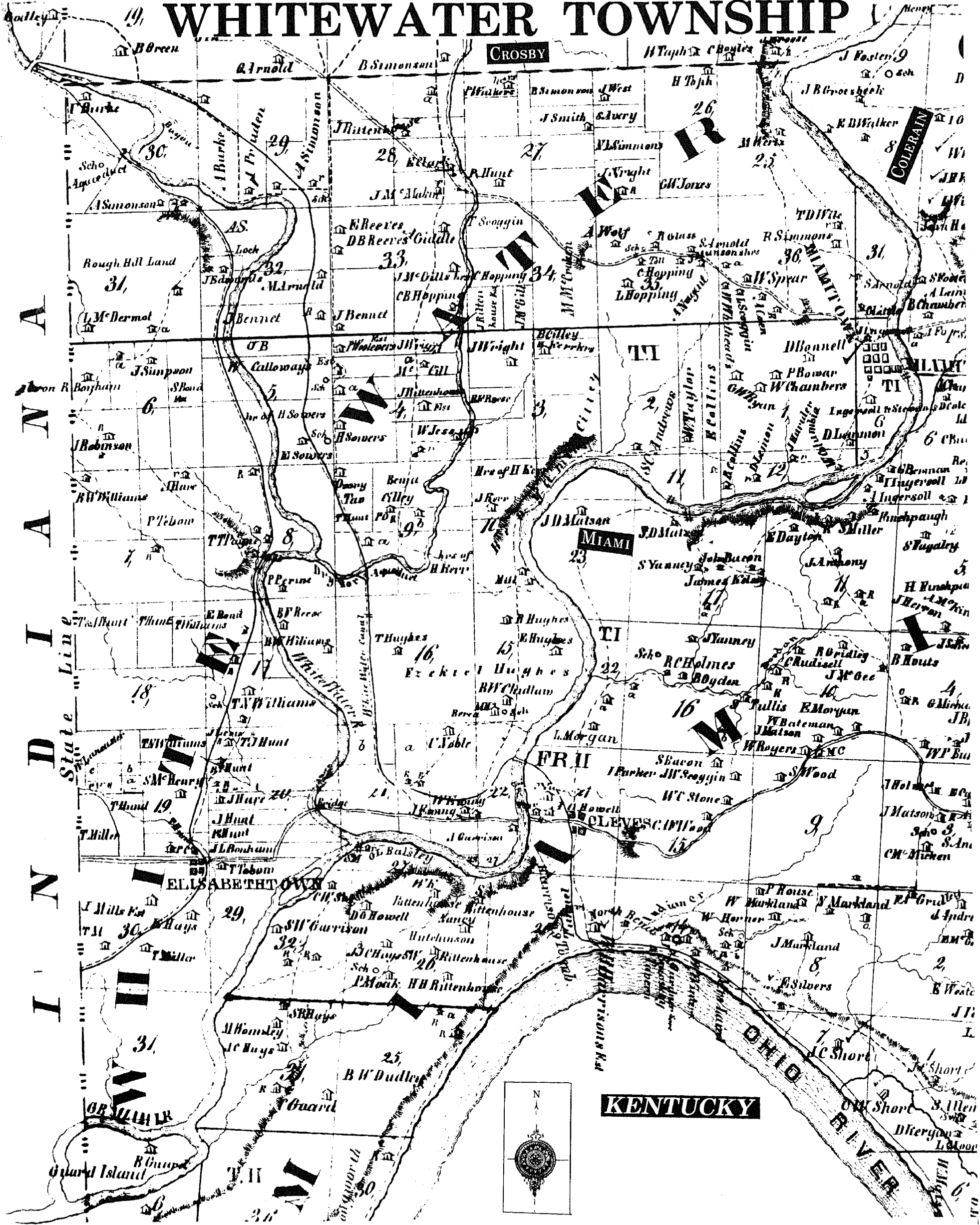






HAMILTON COUNTY 1847 WALL MAP

# WHITEWATER TOWNSHIP



CROSBY

W. Tappan & C. Bouler

J. Foster

COLERAIN

FR I

MIAMI

FR II

MIAMI

TI

FR II

CLEVELAND

KENTUCKY

OHIO

OHIO

OHIO

OHIO

State Line

ELIZABETH TOWN

OB. SLAMER

Guard Island





VILLAGES

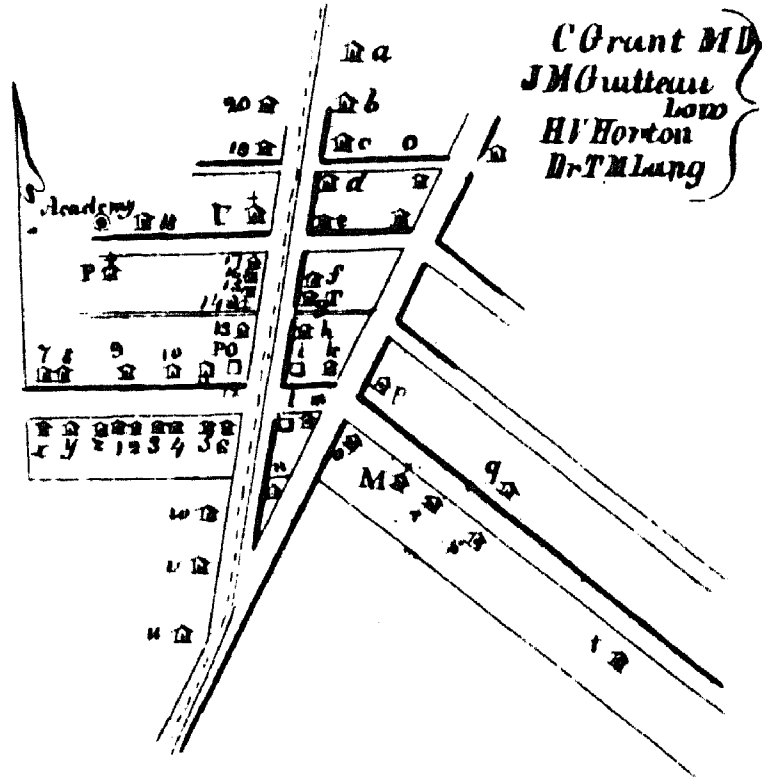
HAMILTON COUNTY 1847 WALL MAP

# CARTHAGE





**MONTGOMERY**



**ELIZABETH TOWN WAY**

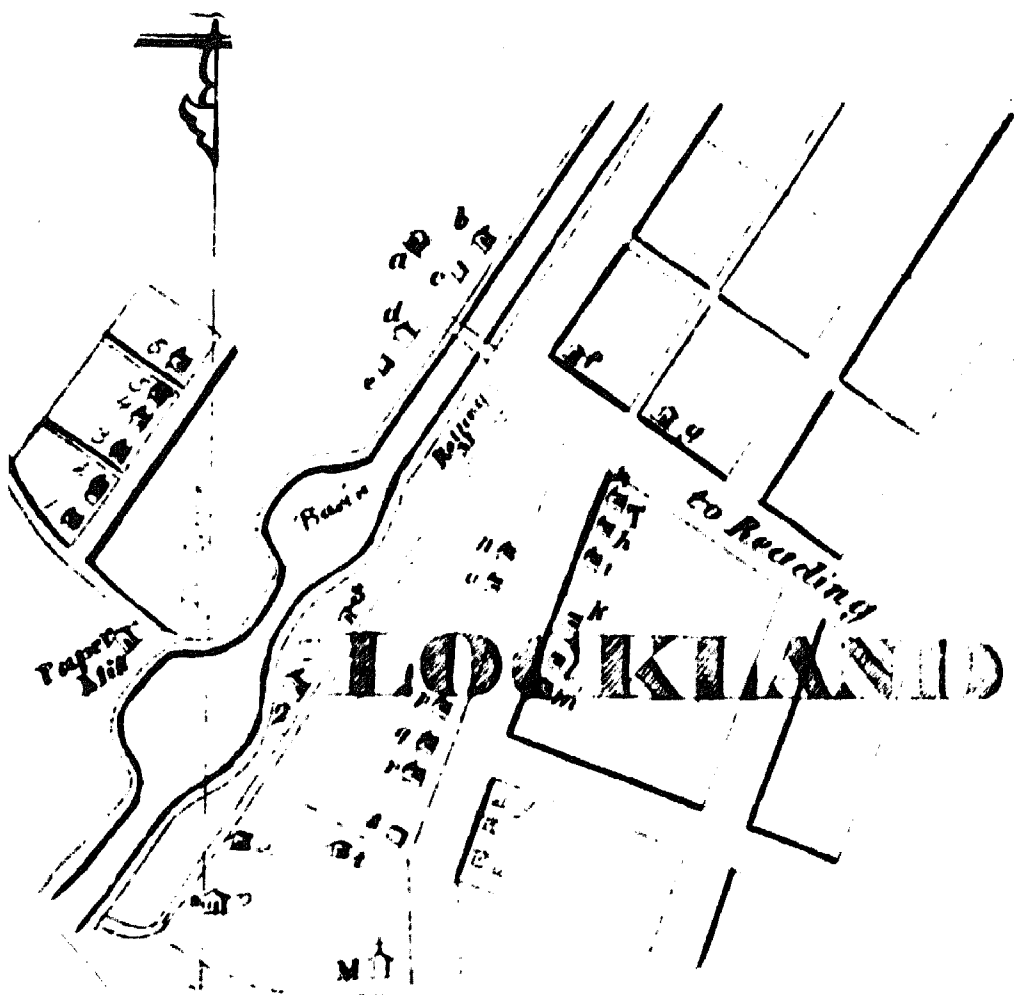
<b>Indiana St.</b>	
40	21    20
39	22    19
38	23    18
37	24    17
<b>Jackson St.</b>	

36	25    16	5
35	26    15	6
34	27    14	7
33	28    13	8
<b>Games St.</b>		
32	29    12	9
31	30    11	10
41	42    43	44

Wayne St.

Main St.

HAMILTON COUNTY 1847 WALL MAP



		a
		b
		c
		d
	ep	e
	cc	f
		g
		h
		i

kh	ko
kl	
km	
kn	


<b>MARBLE</b>		<b>AS</b>		<b>TA</b>		<b>NT</b>	
	6	7	8	9	10	11	12
	11	12	13	14	15	16	17
	14	15	16	17	18	19	20
	21	22	23	24	25	26	27
	28	29	30	31	32	33	34
	35	36	37	38	39	40	41
	42	43	44	45	46	47	48
	49	50	51	52	53	54	55
	56	57	58	59	60	61	62
	63	64	65	66	67	68	69
	70	71	72	73	74	75	76
	77	78	79	80	81	82	83
	84	85	86	87	88	89	90
	91	92	93	94	95	96	97
	98	99	100	101	102	103	104

Sec. 17

J. W. Hoffner

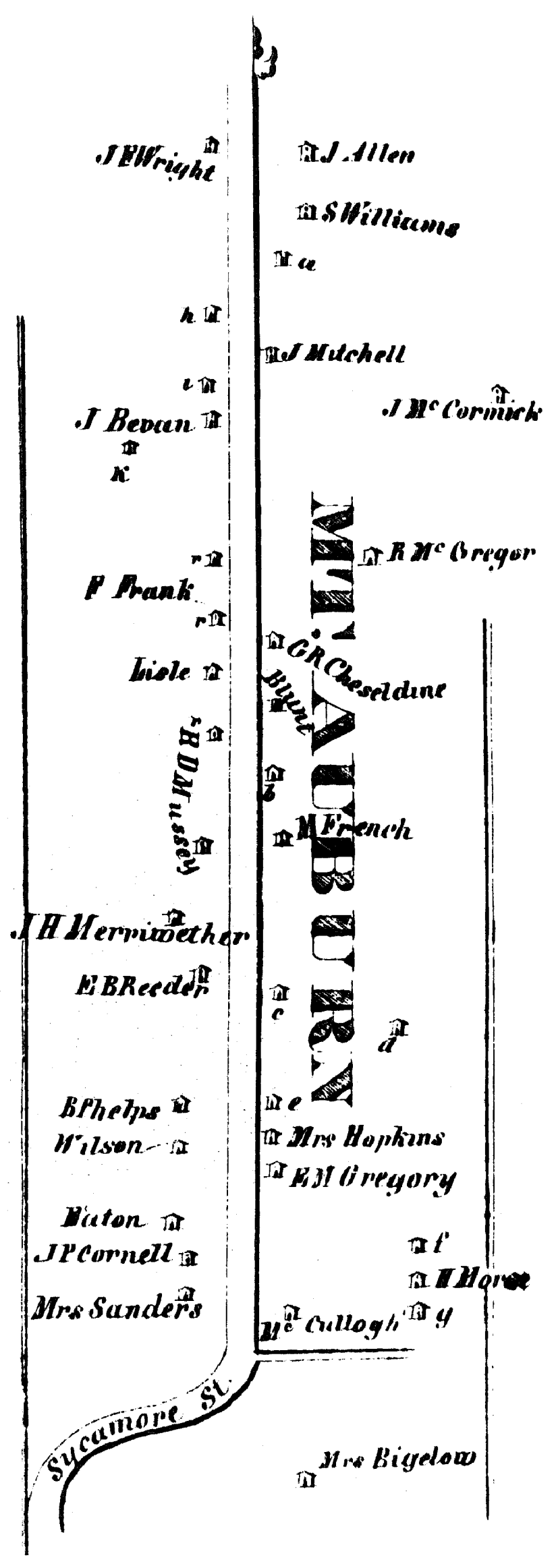
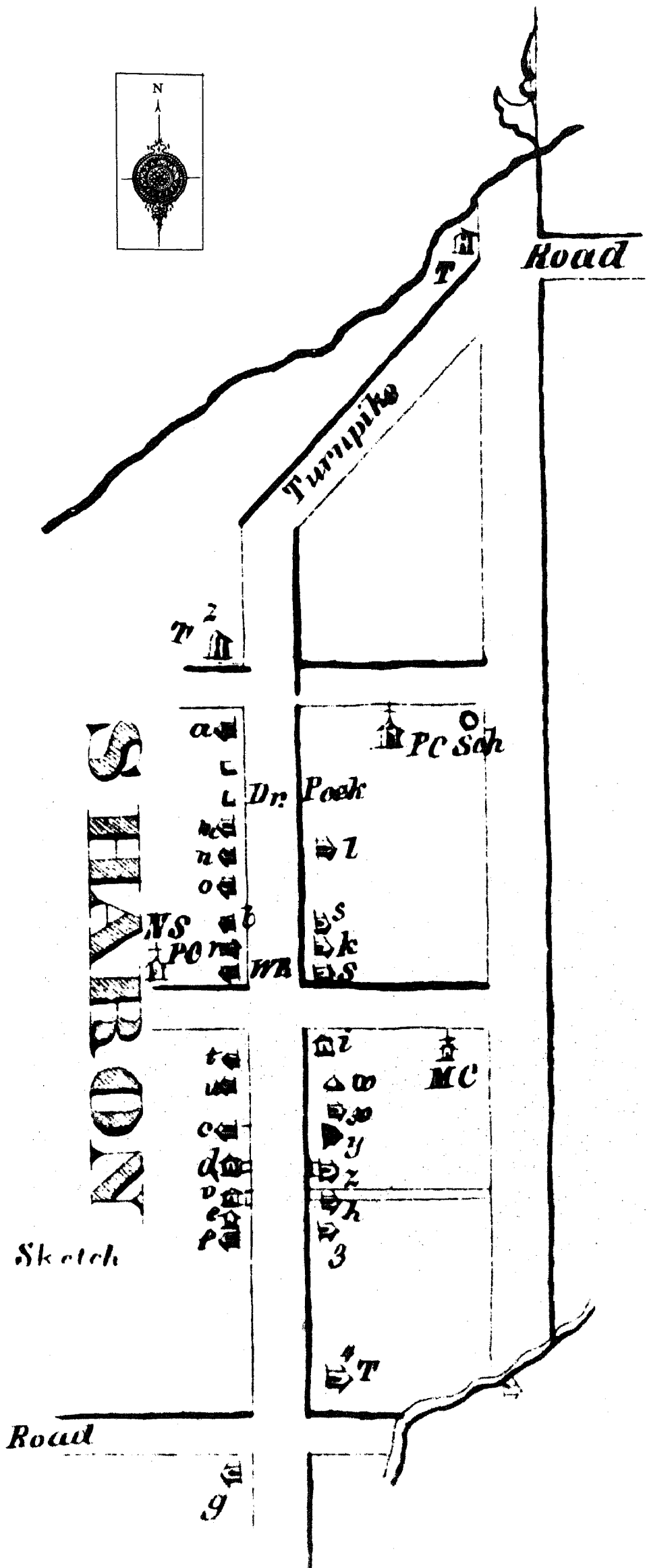

12


C. B. Smith







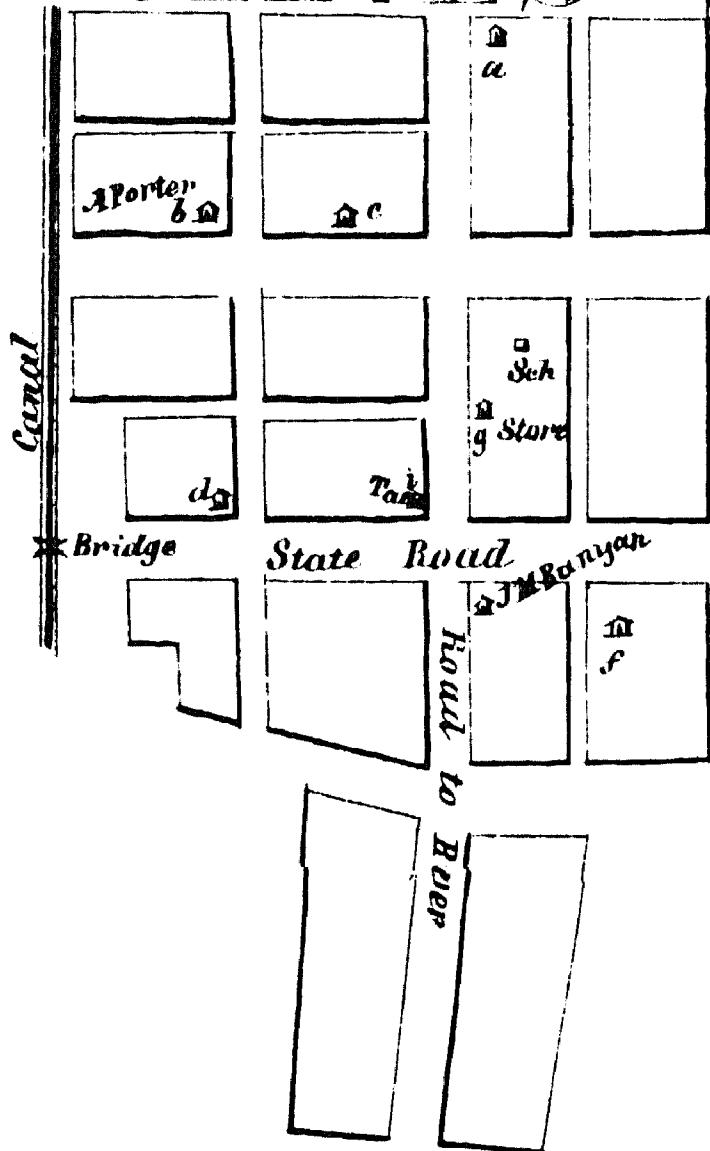




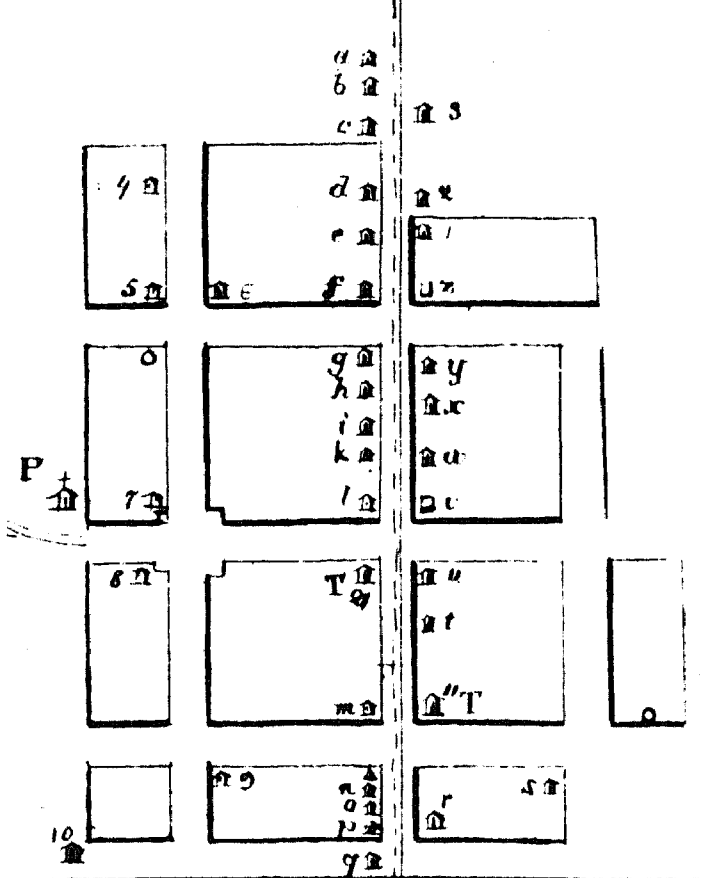
# SPRINGDALE

	Sec Line				
	a				4
	b				
1000	d				
	e				
	f				
	g				
	h				
	i				
	j				
	k				
	l				
	m				
	n				
	o				
	p				
	q				
	r				
	s				
	t				
	u				
	v				
	w				
	x				
	y				
	z				

# CLEVELAND

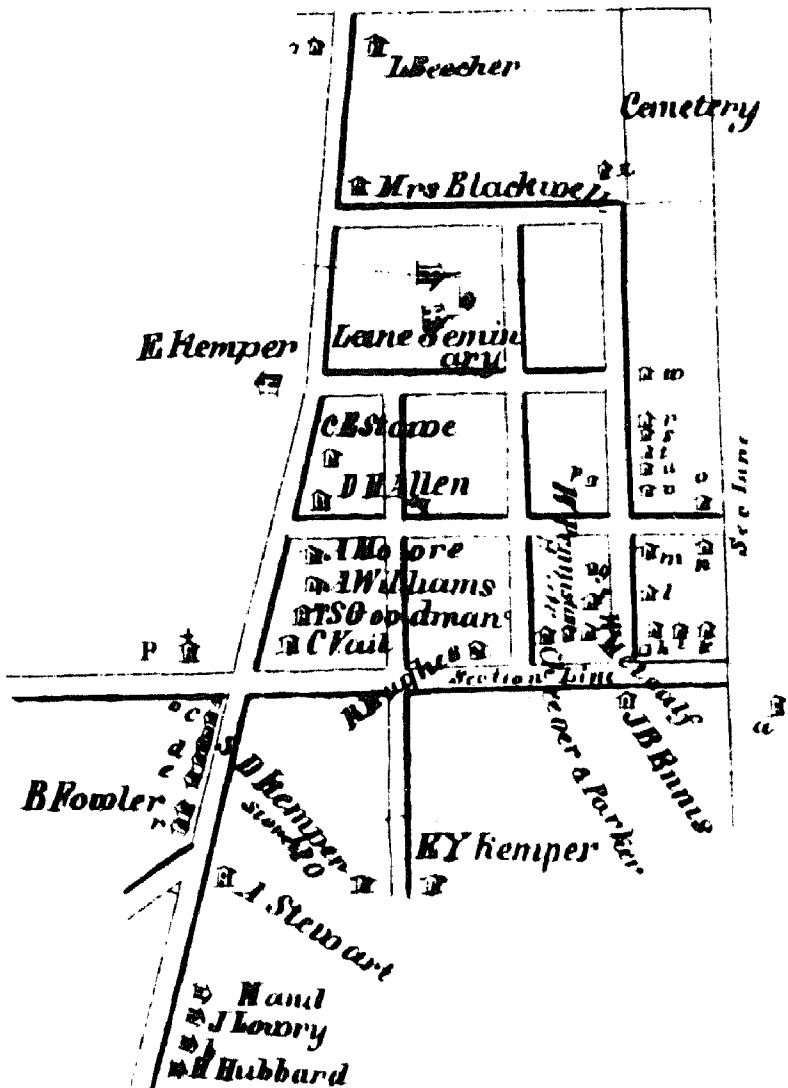



# READING



HAMILTON COUNTY 1847 WALL MAP

# WALNUT HILLS



# CUMMINGSVILLE

